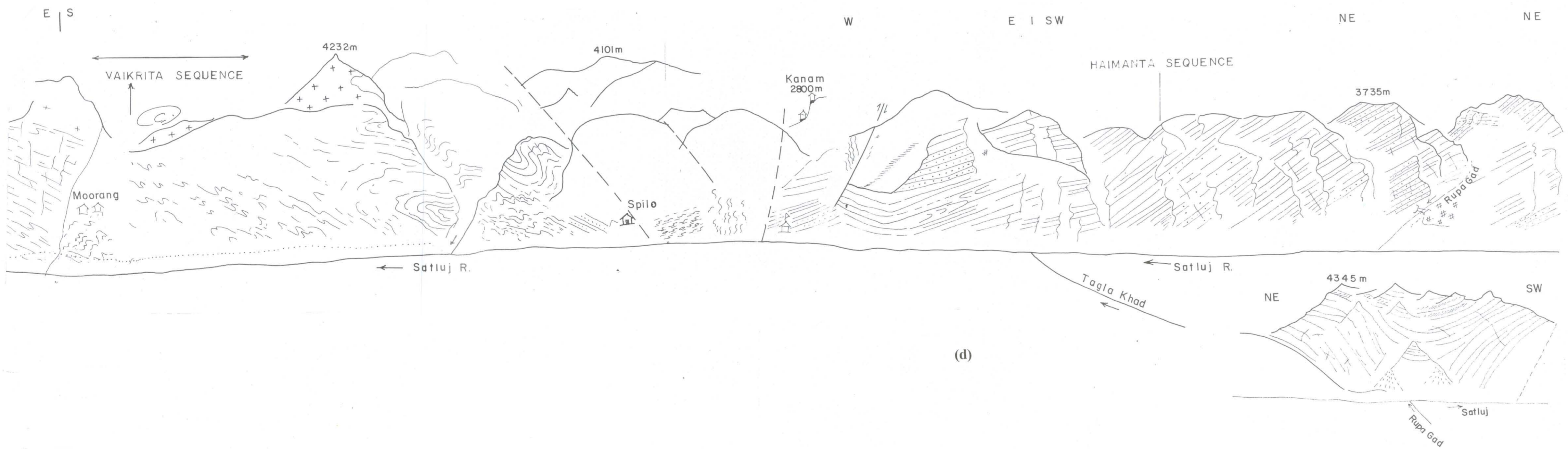
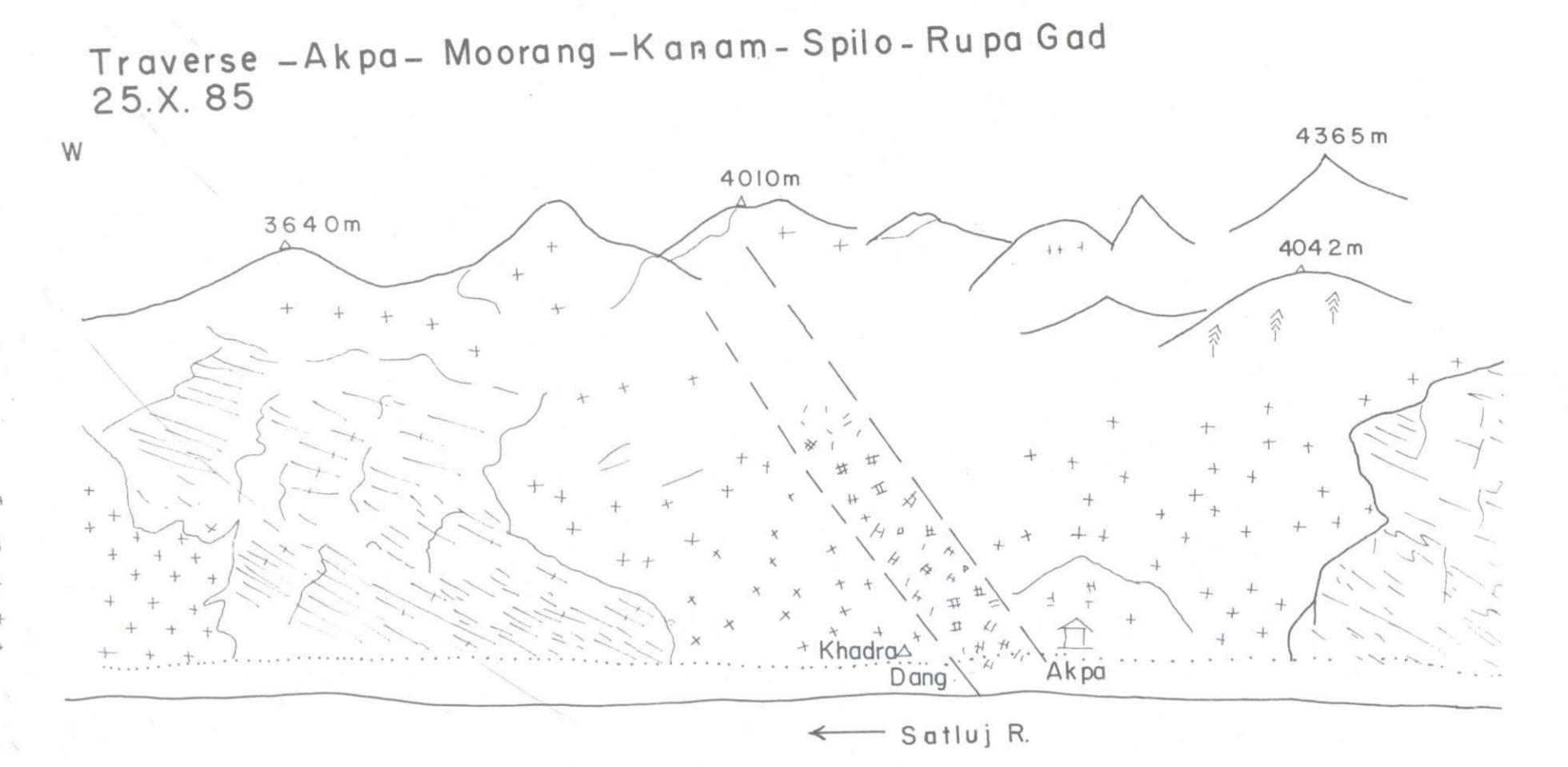

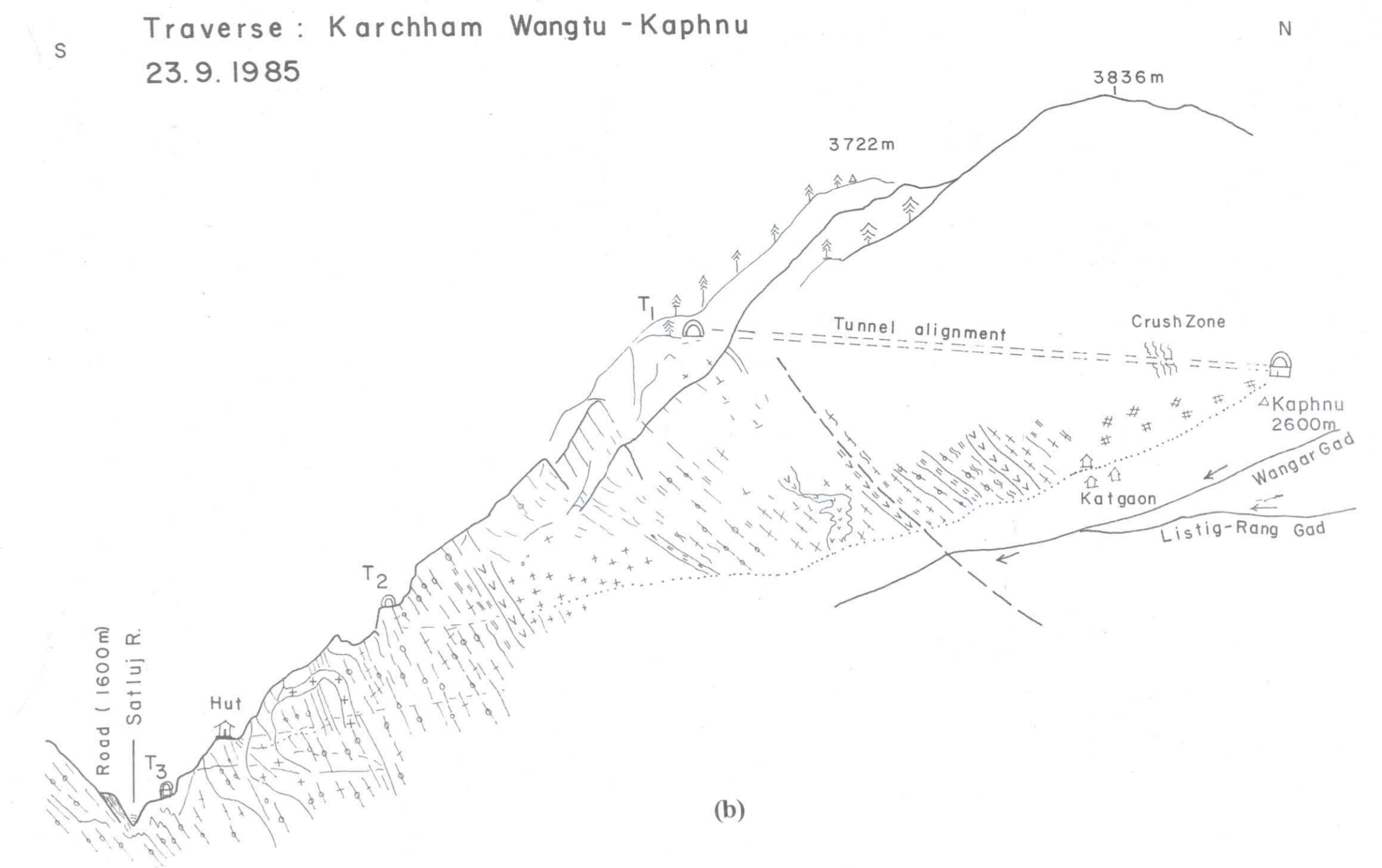
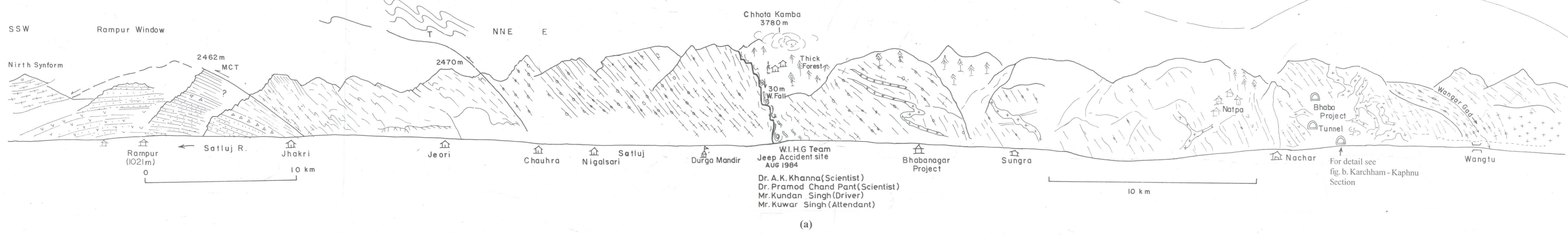
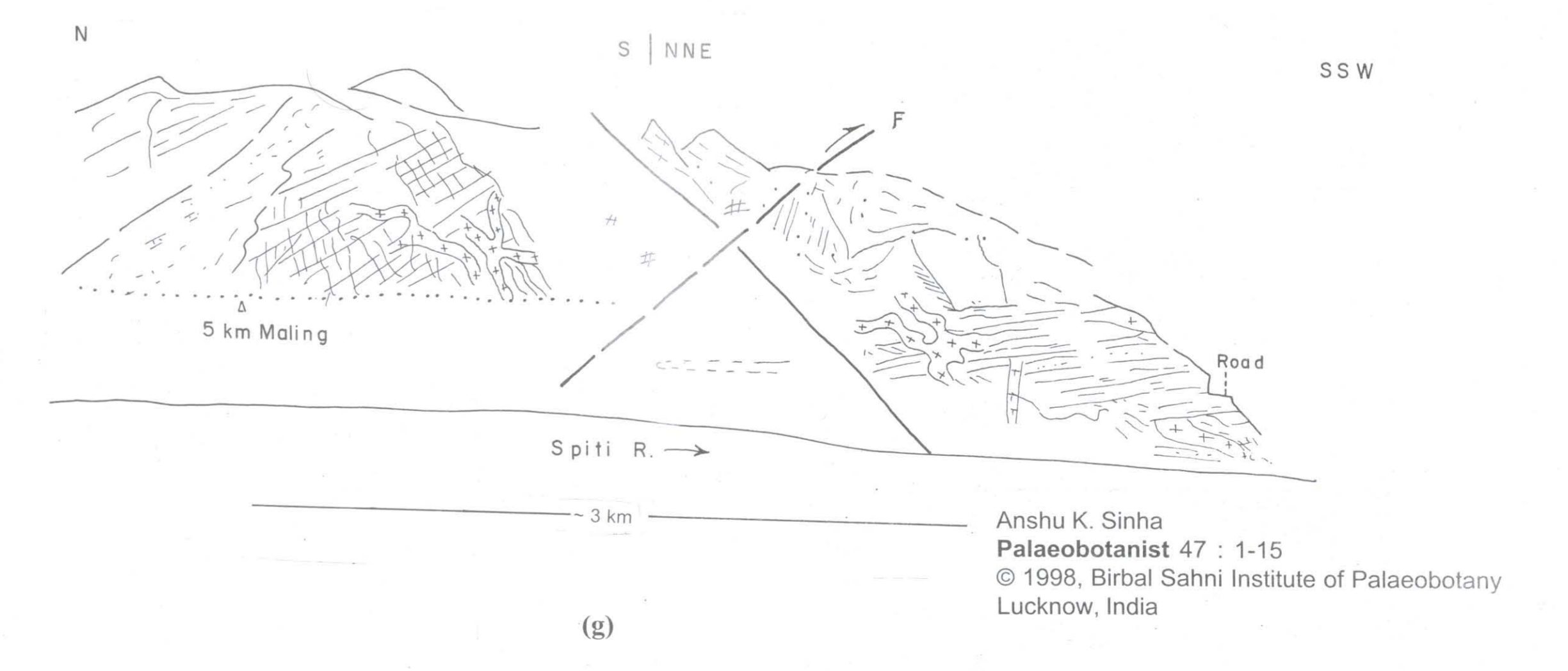
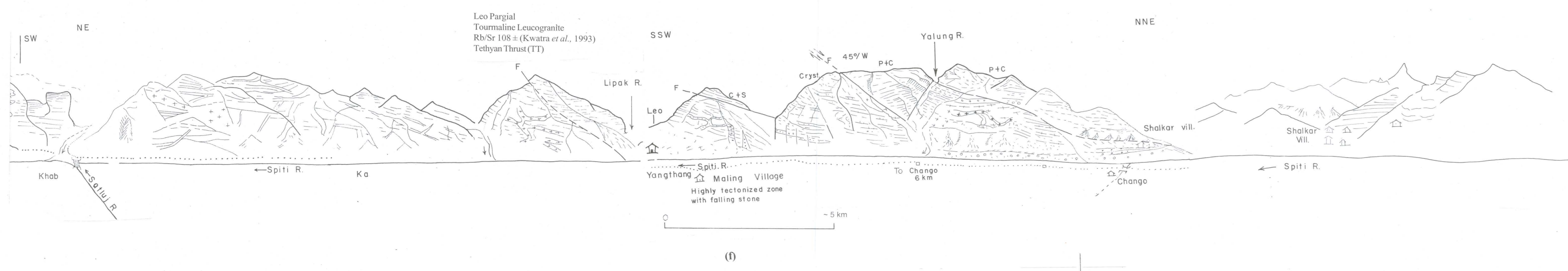
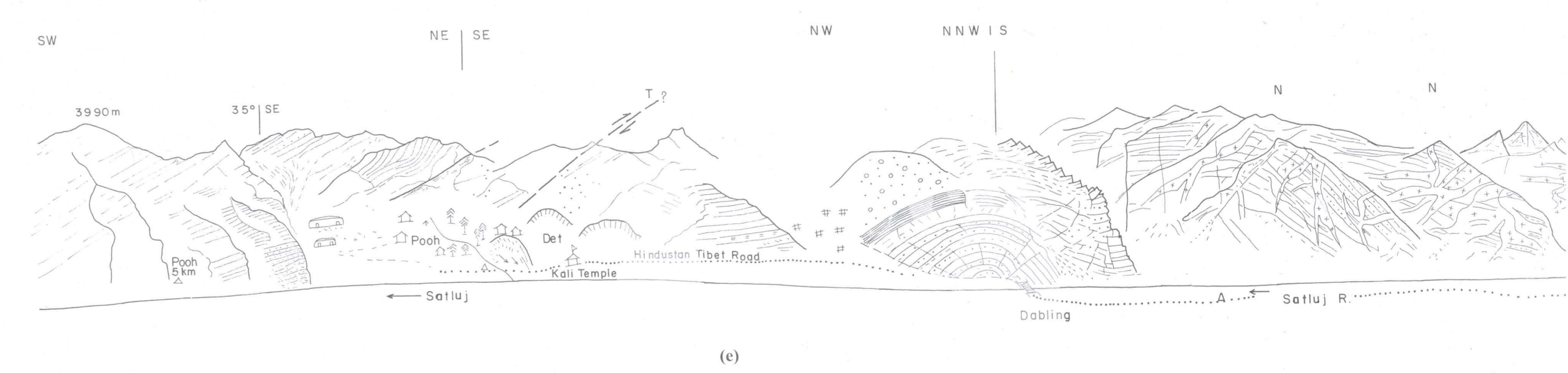


Text-figure 2 : TRAVERSE ALONG SATLUJ VALLEY (RAMPUR-SUMDO)

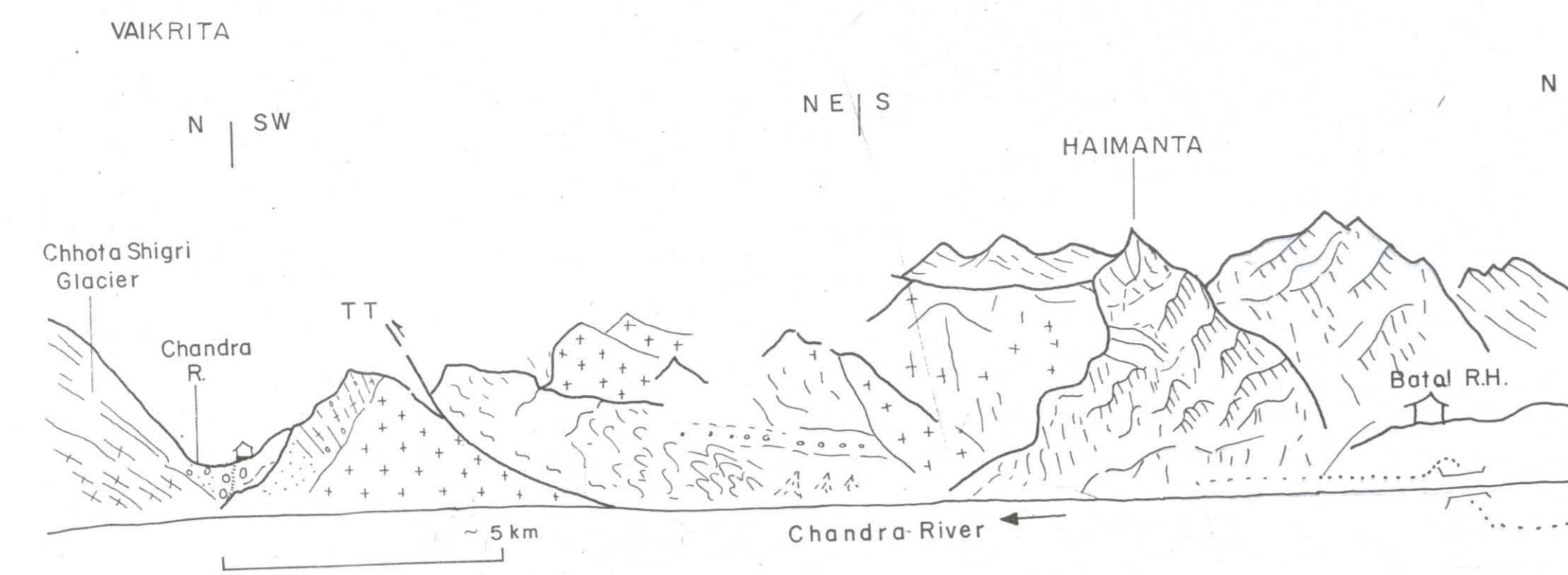
Traverse Rampur - Jeori - Bhabanagar - Wangargad
21.9.1985



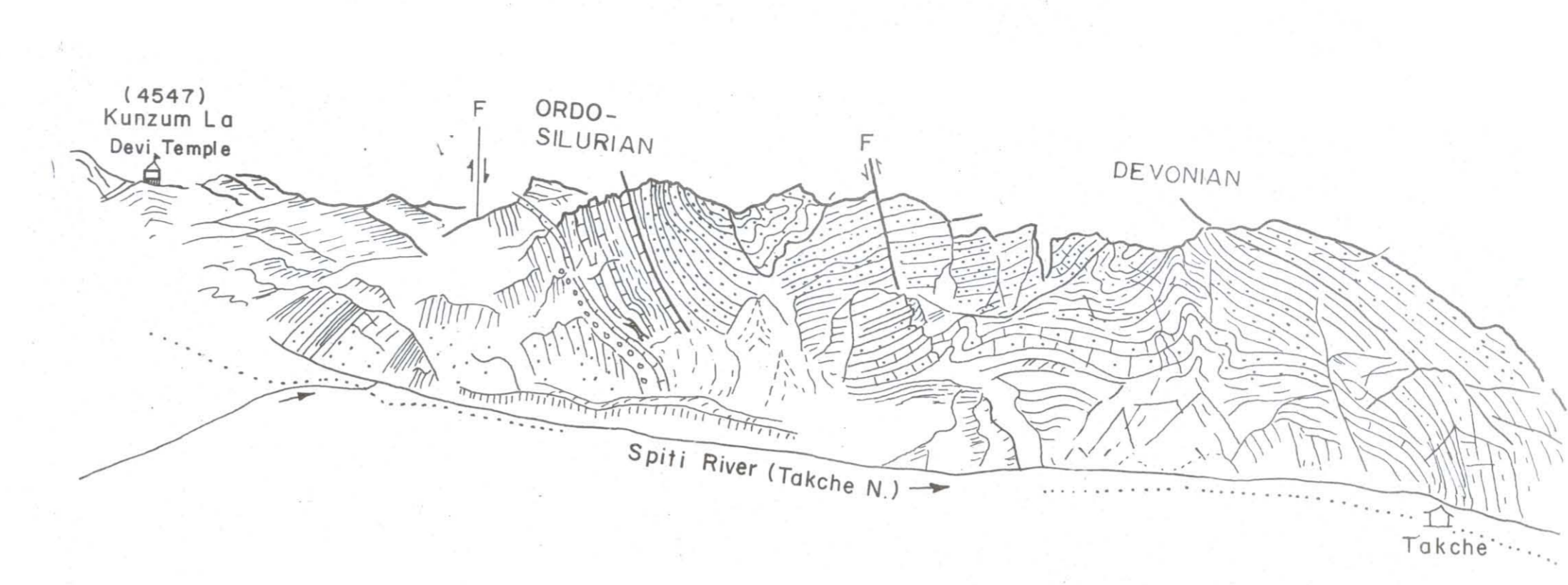
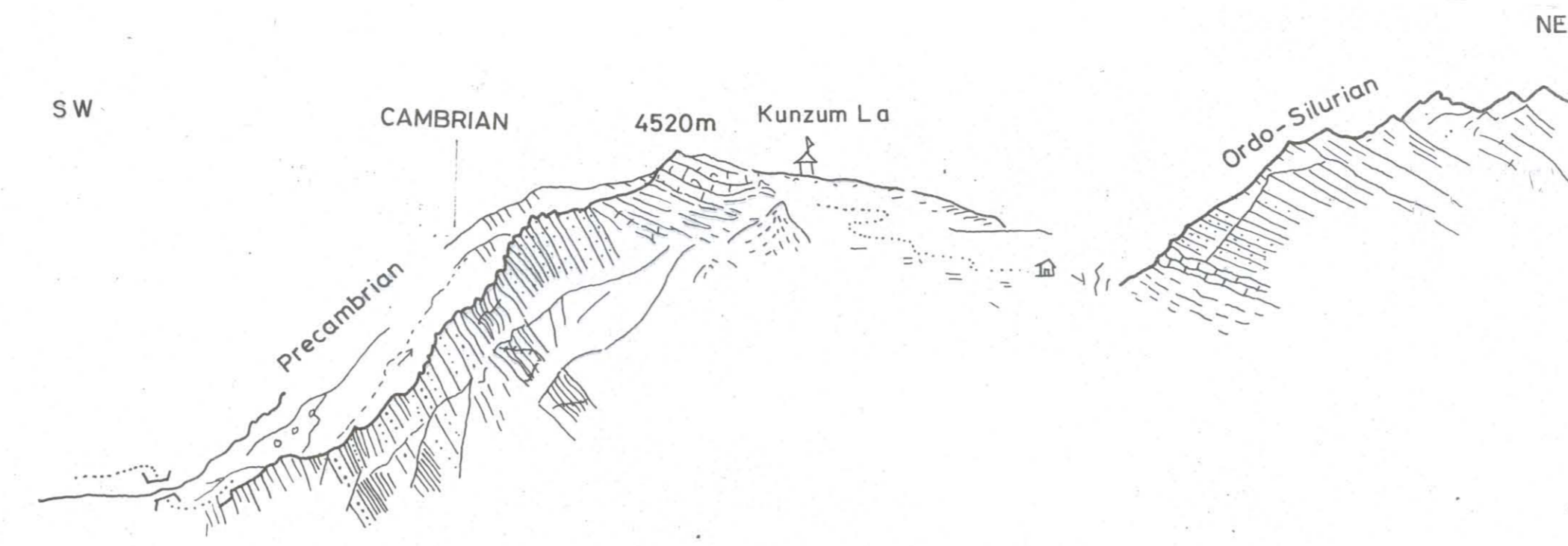
Traverse : Pooh - Khab
26. IX. 85



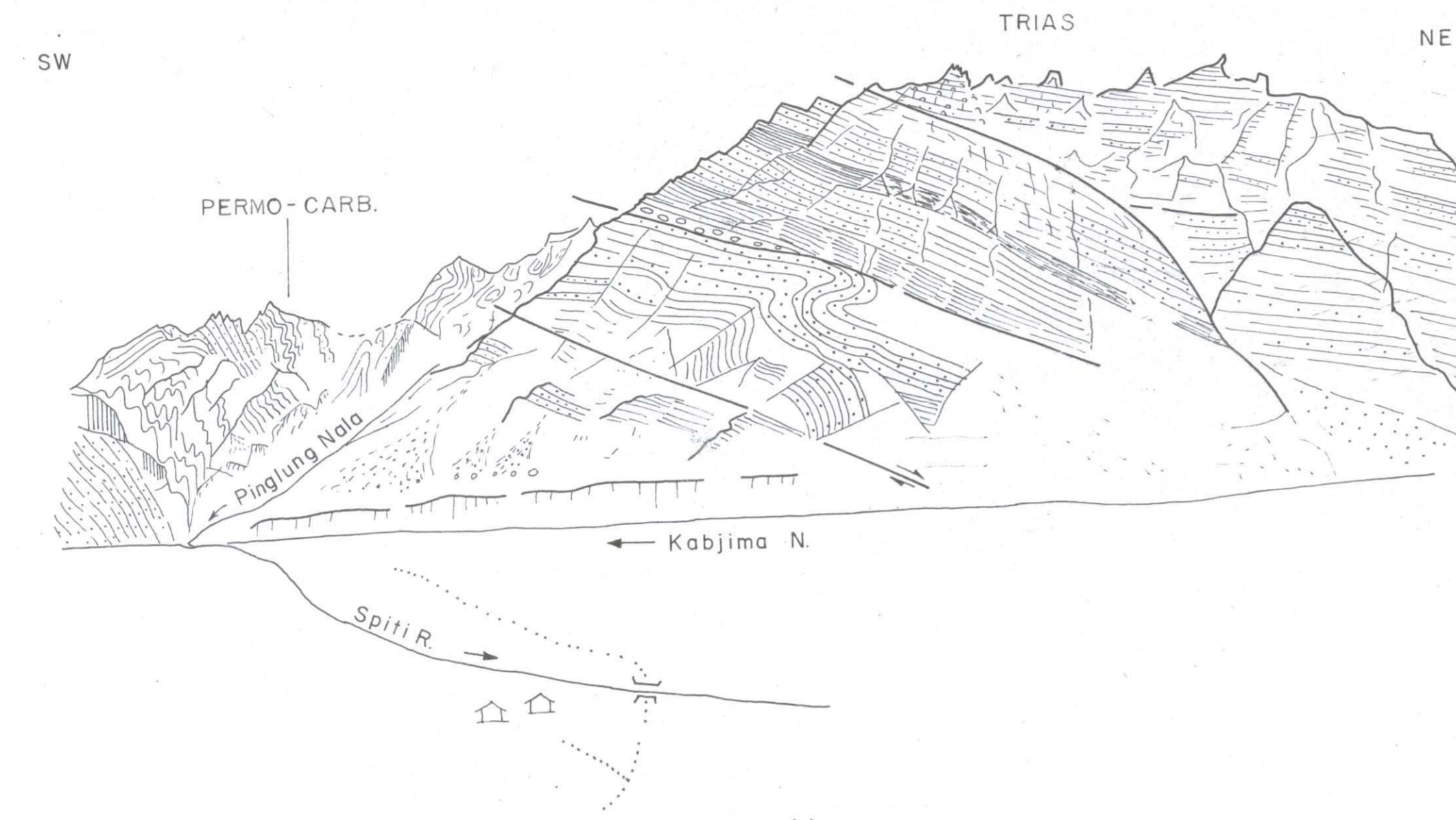
Text-figure 3 : CHOTA SHIGRI KUNZUMLA - KAJA





(a)



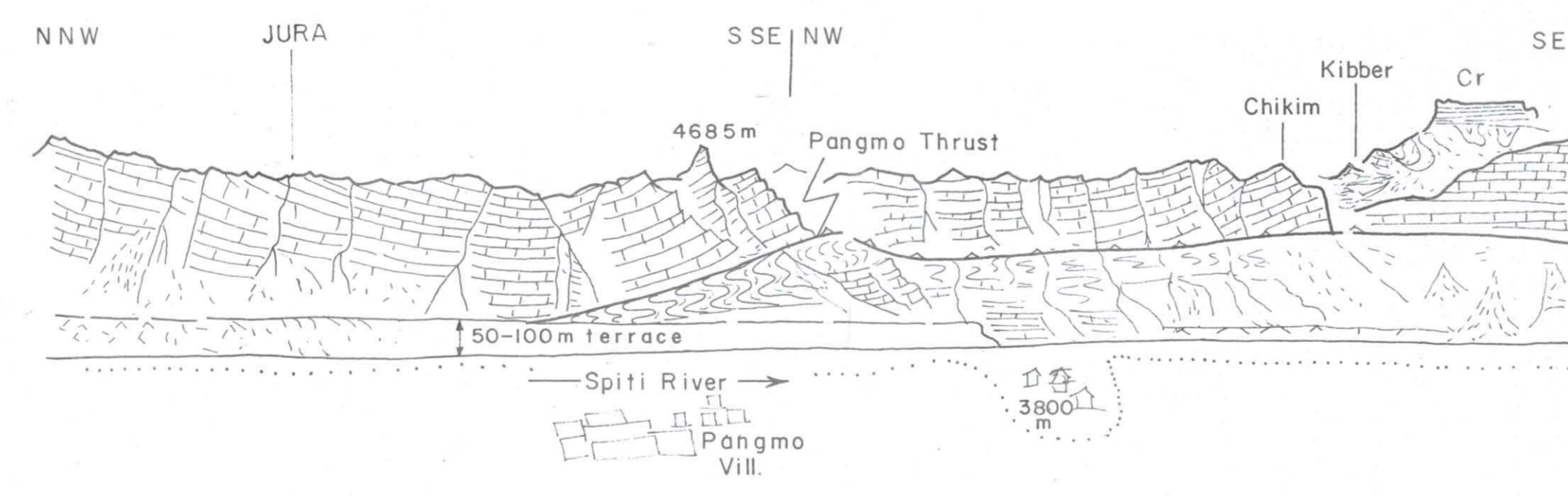
(b)



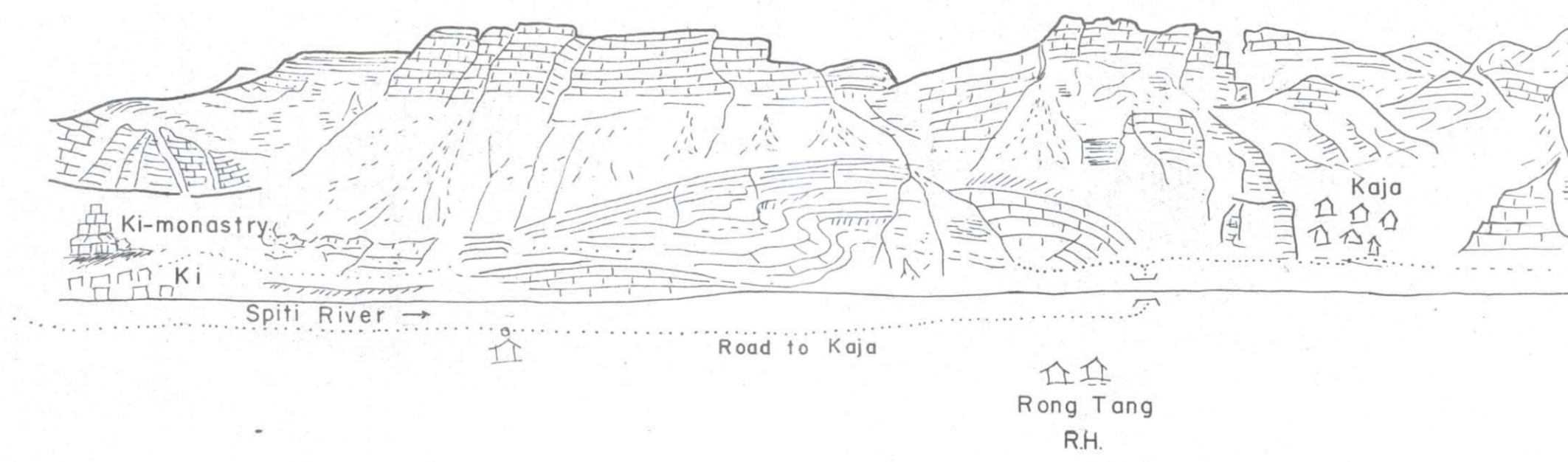
(c)



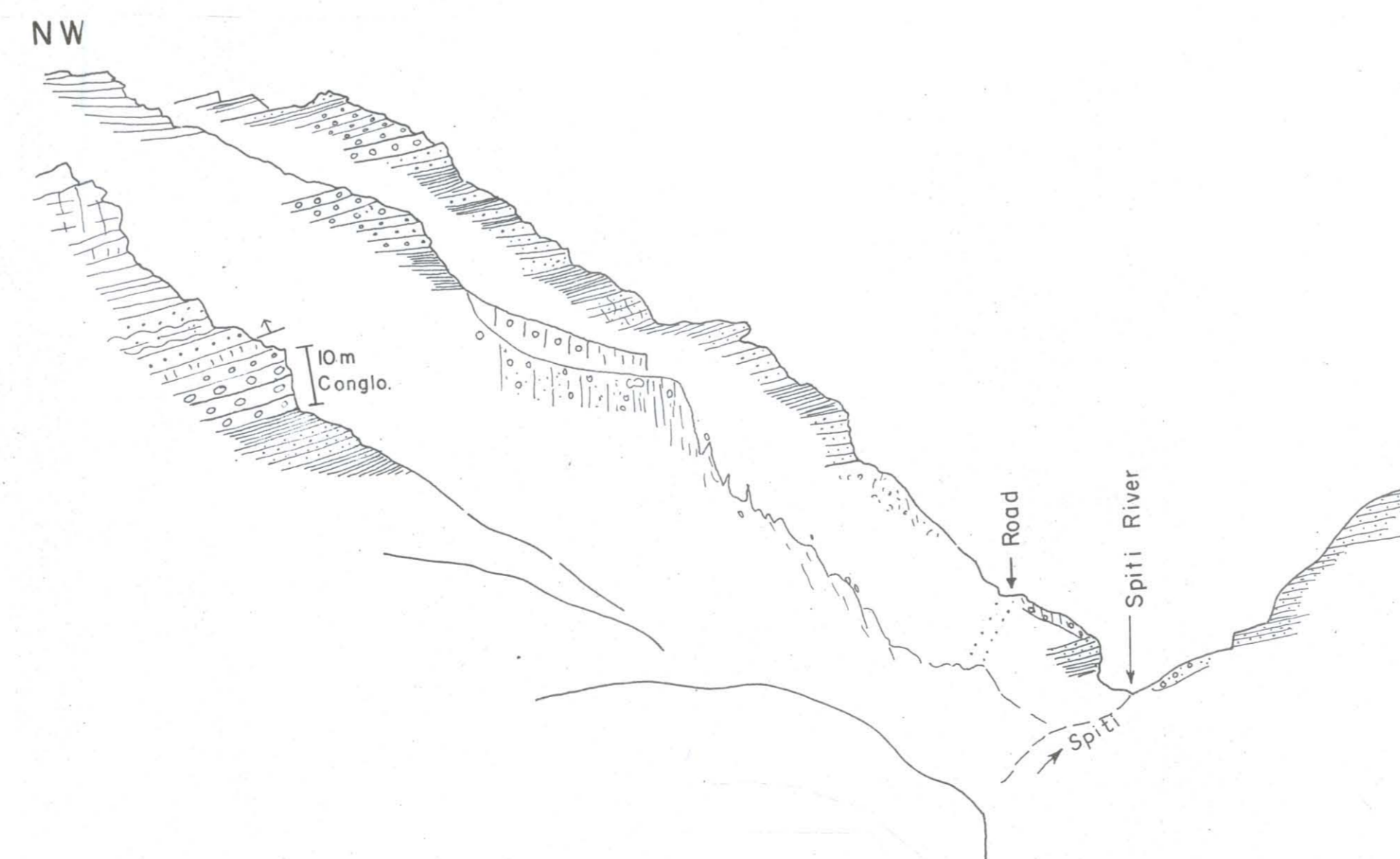
(d)



(e)

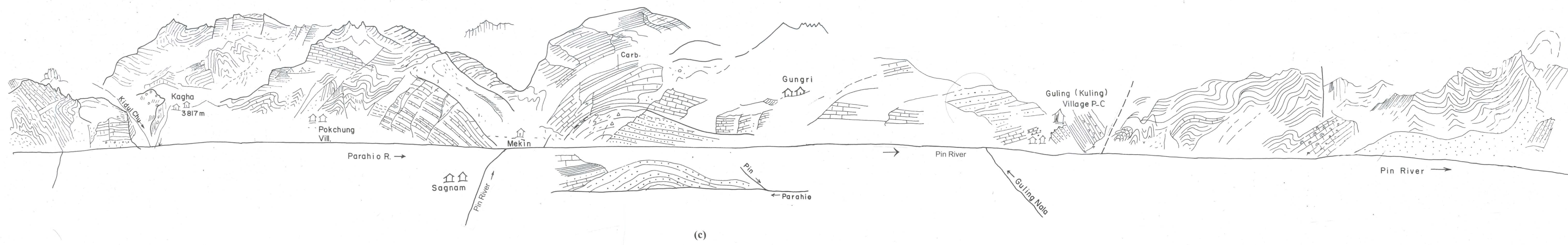
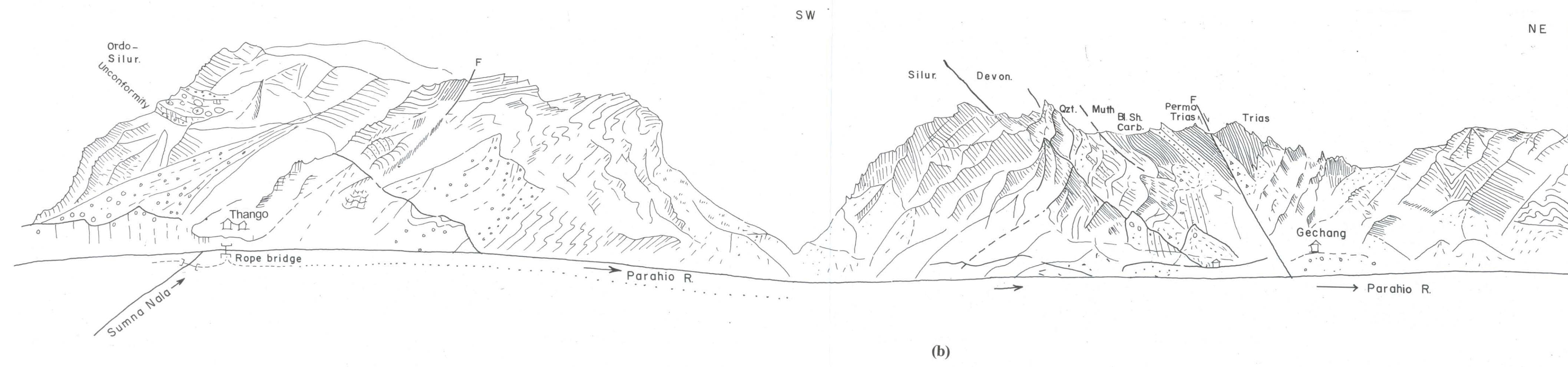
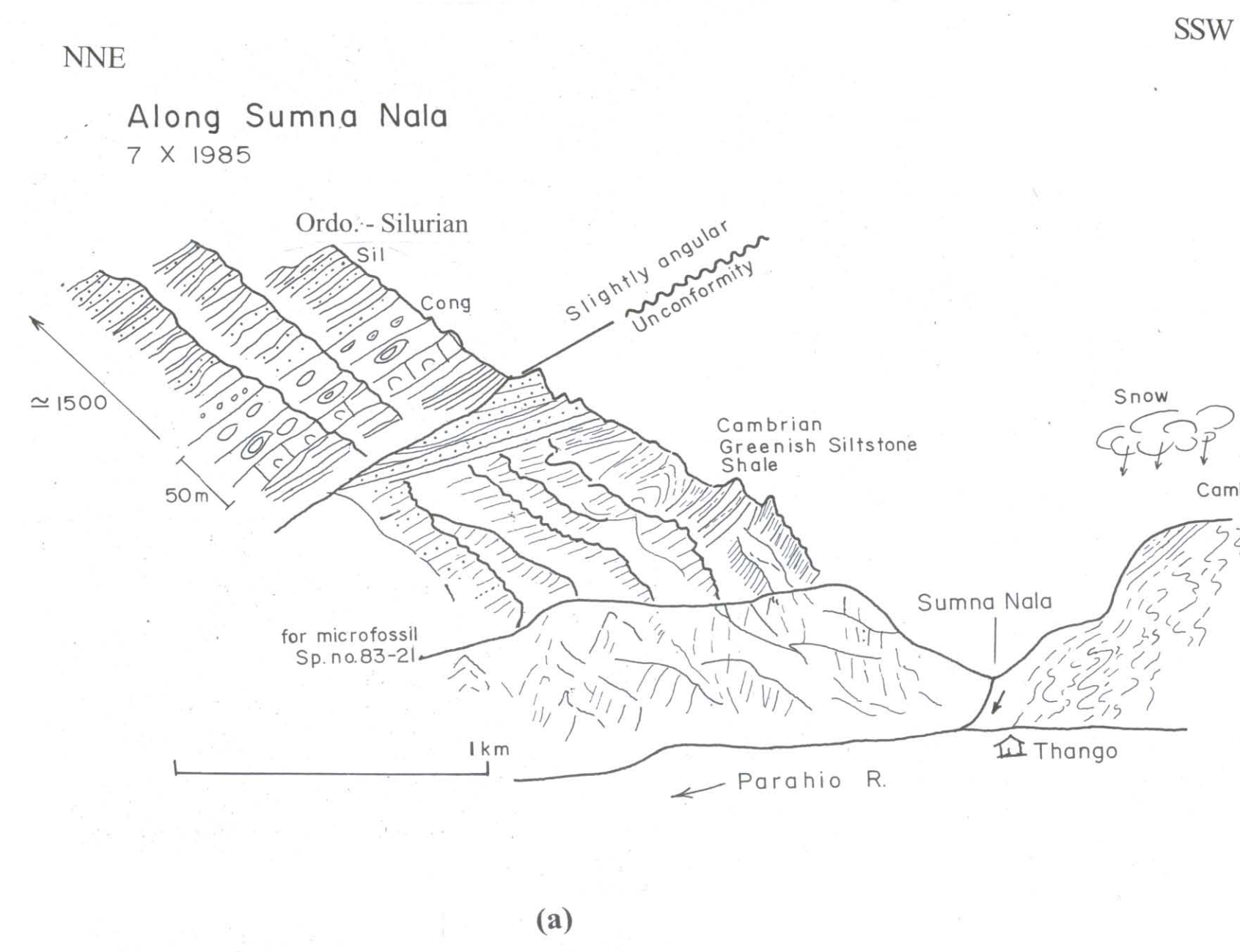


CAMP Thabo Spiti valley
1. X. 1985

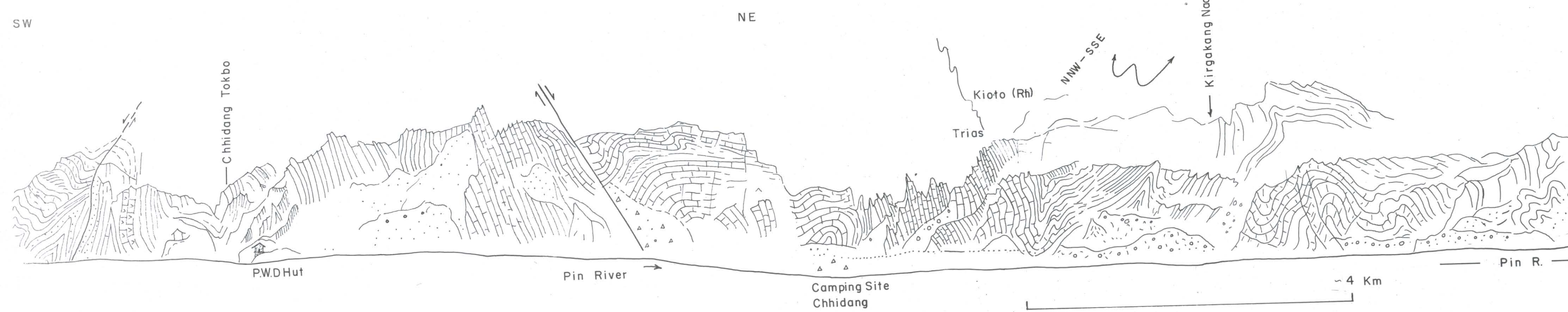


(f)

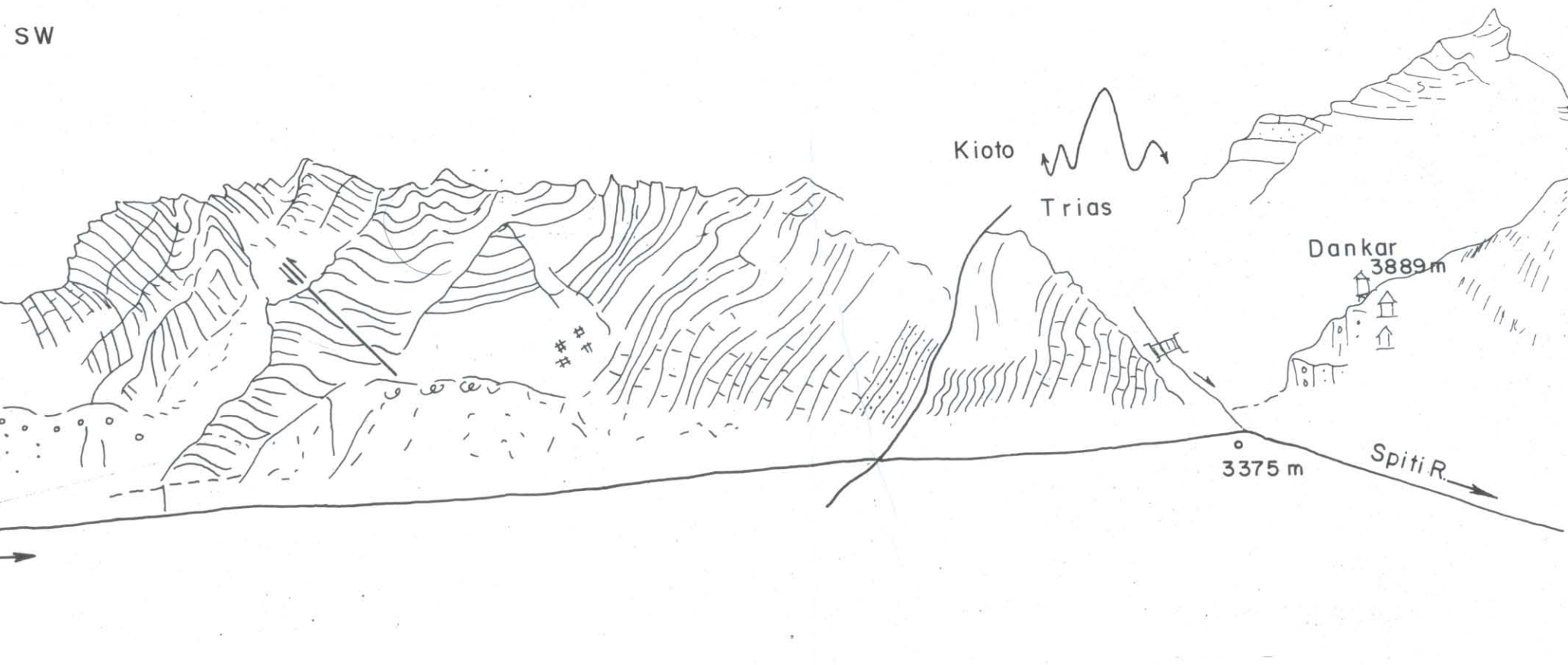
Text-figure 4 : SECTION ALONG PIN AND PARAHIO VALLEY SPITI (H.P.)



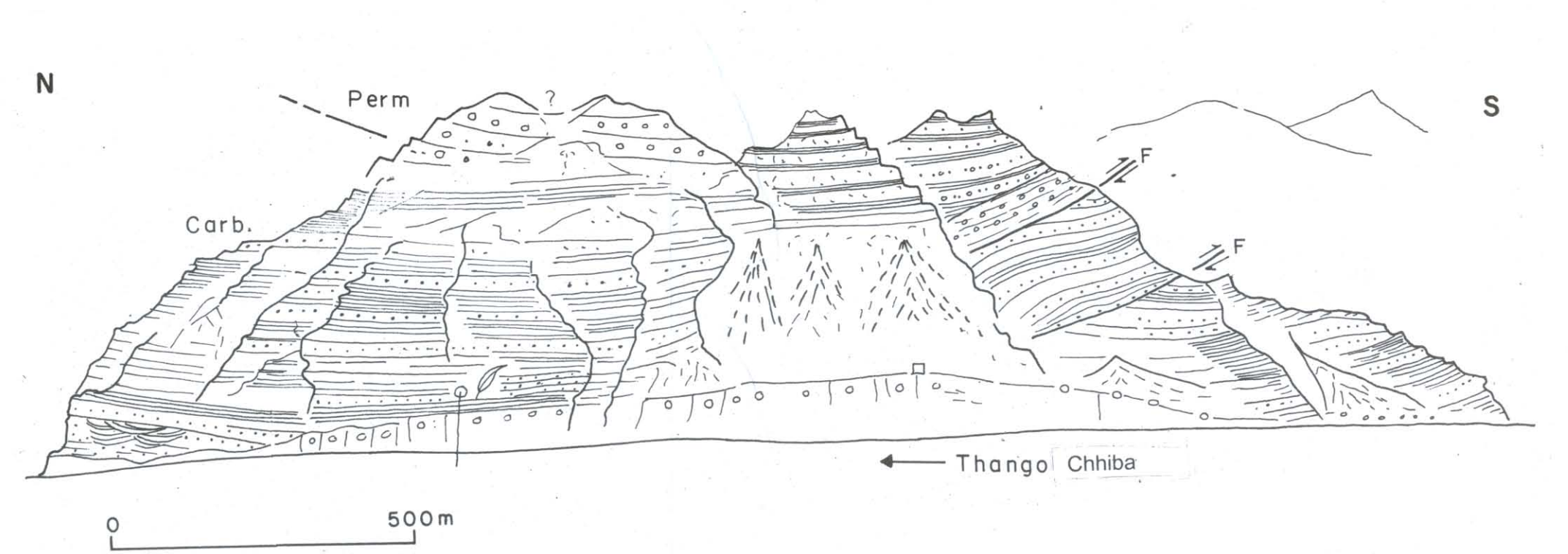
Chhidang Camp-Mekin
Pin Valley 5. X.85.



Traverse: Aitargoo-Chhidang
Left bank of Pin Valley
4. X.85



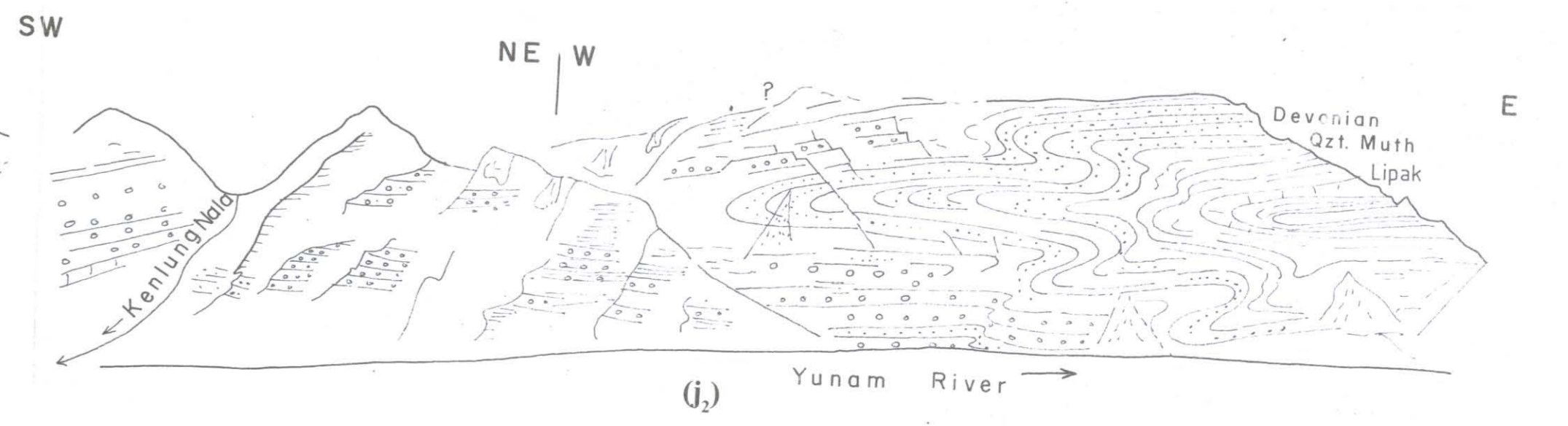
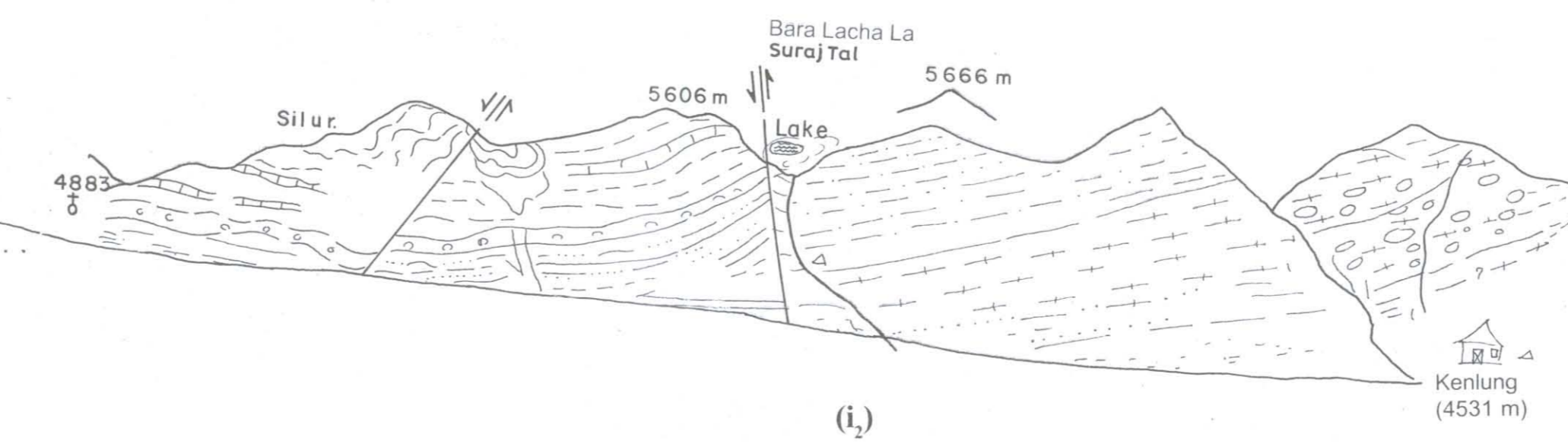
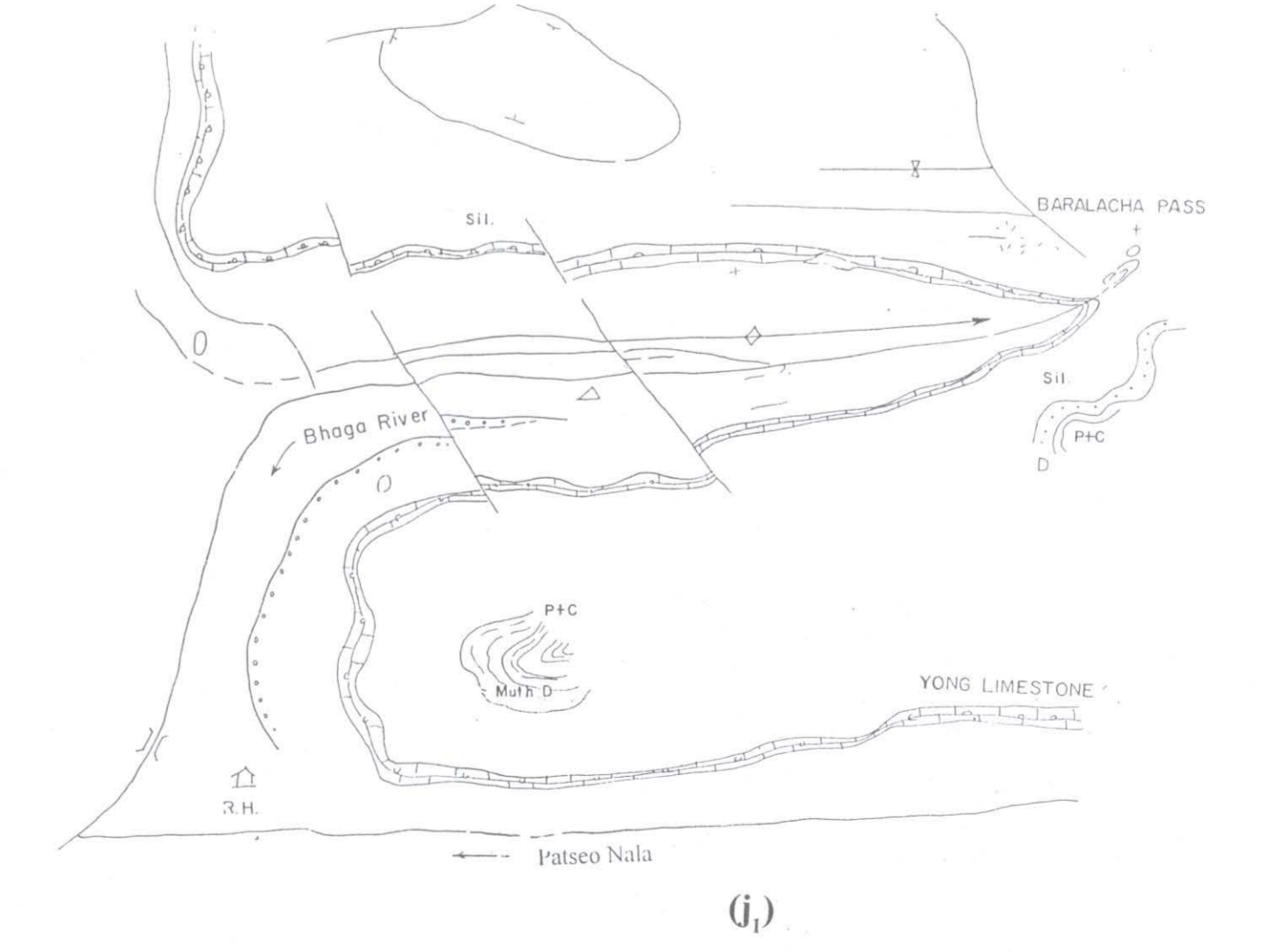
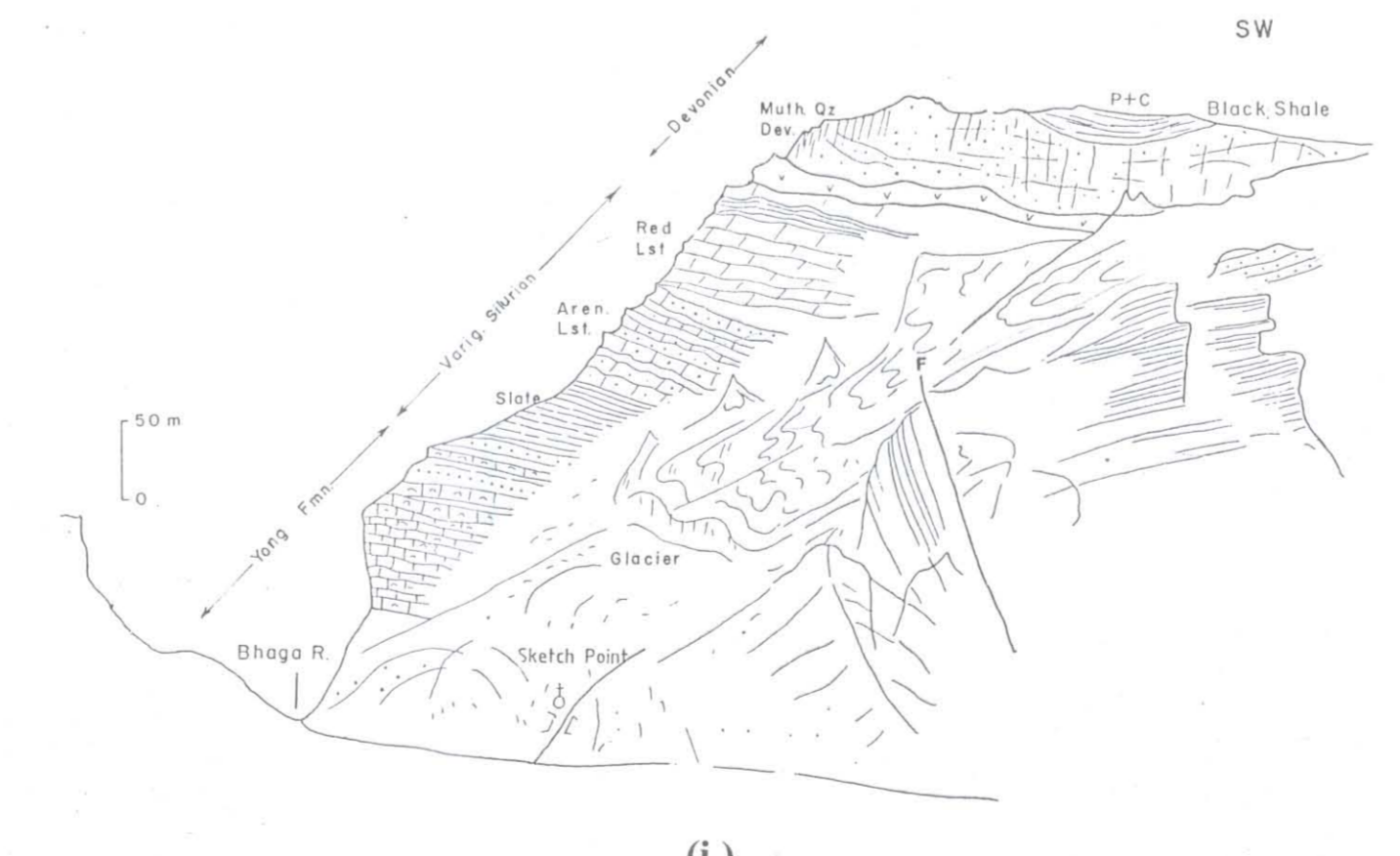
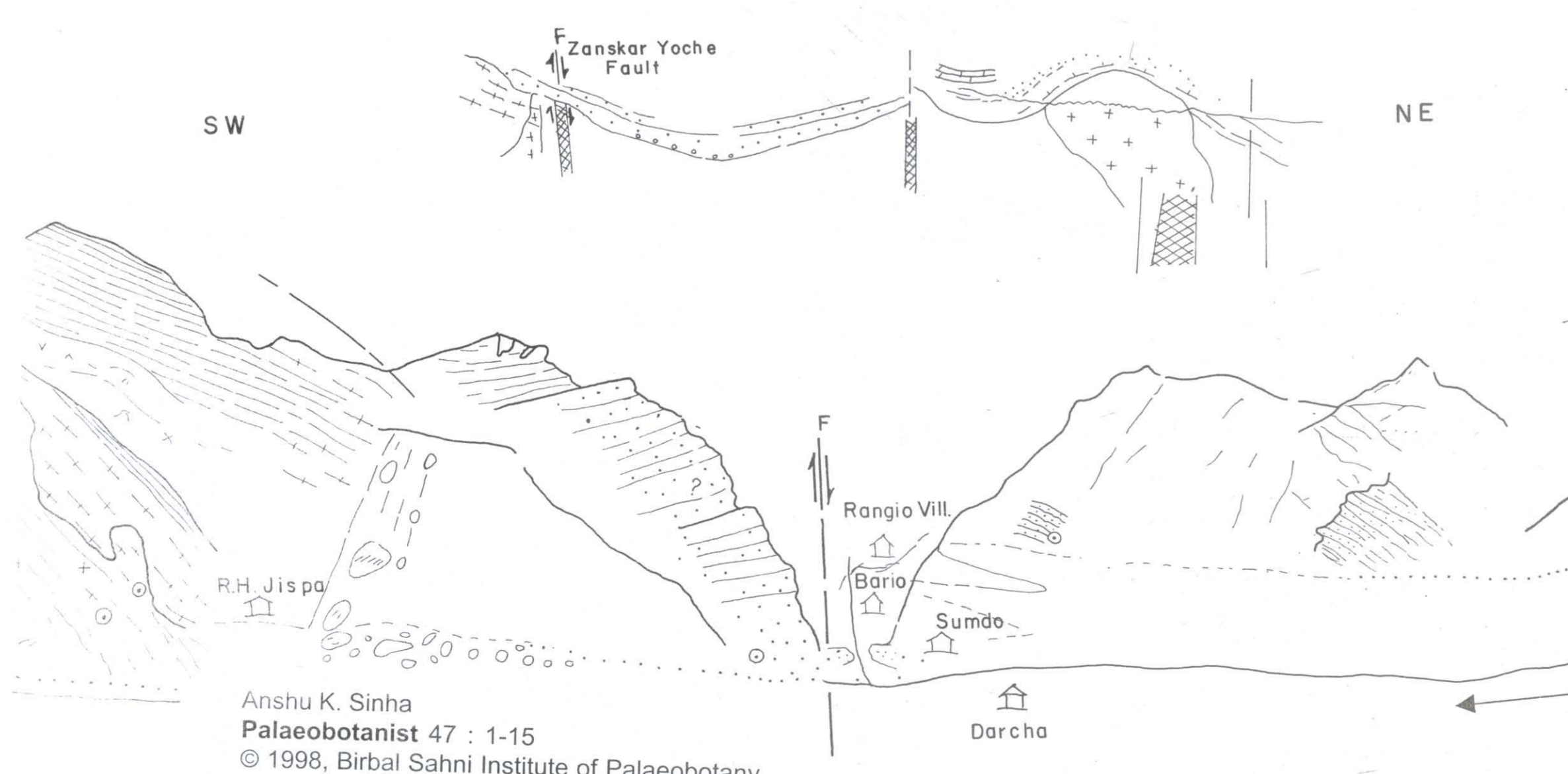
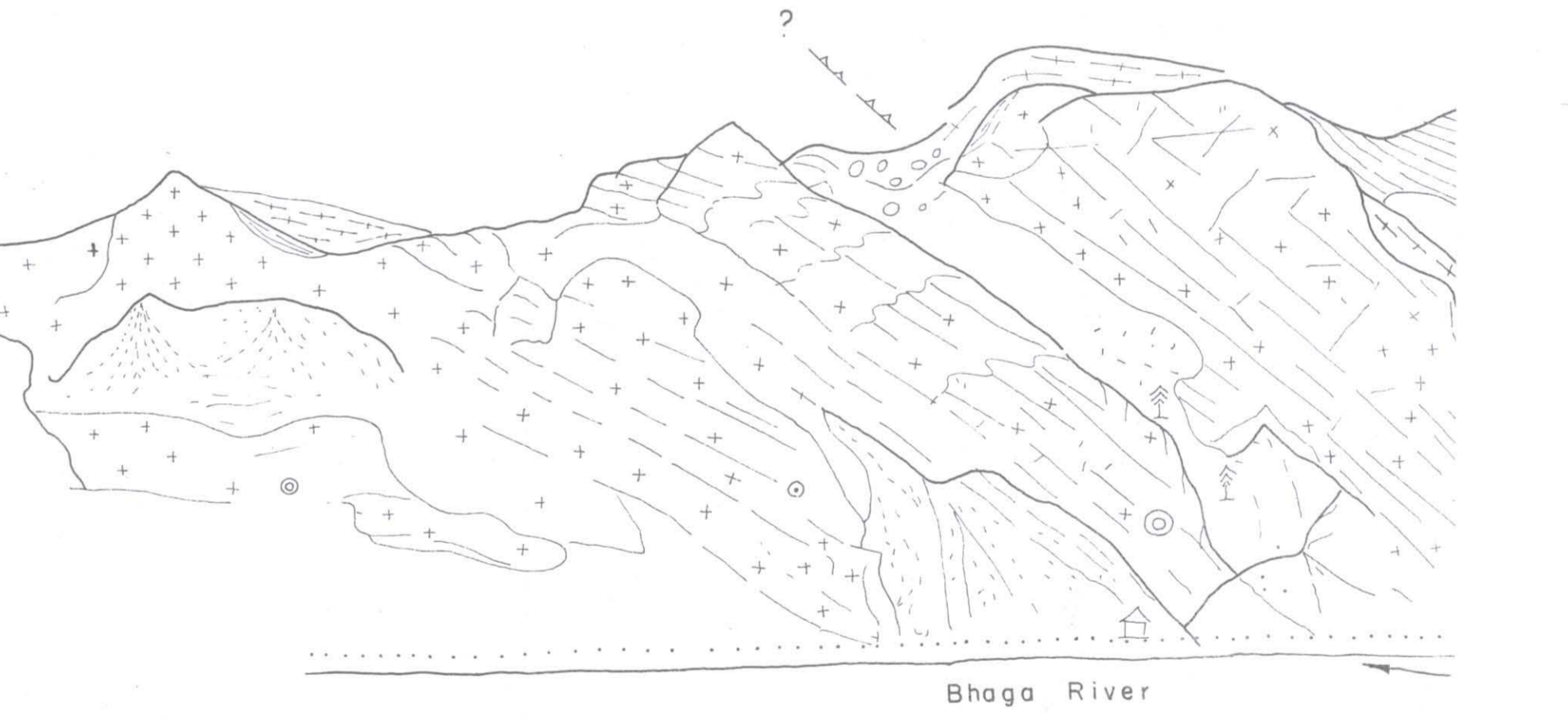
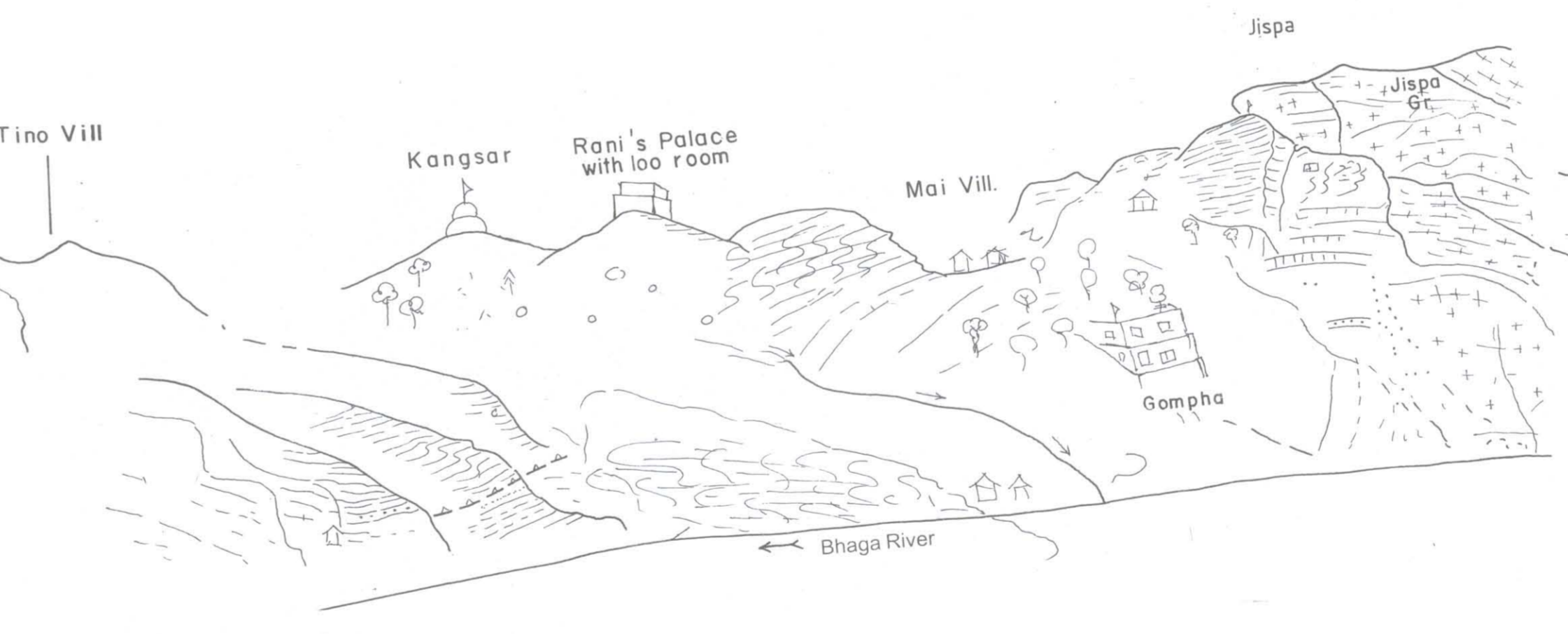
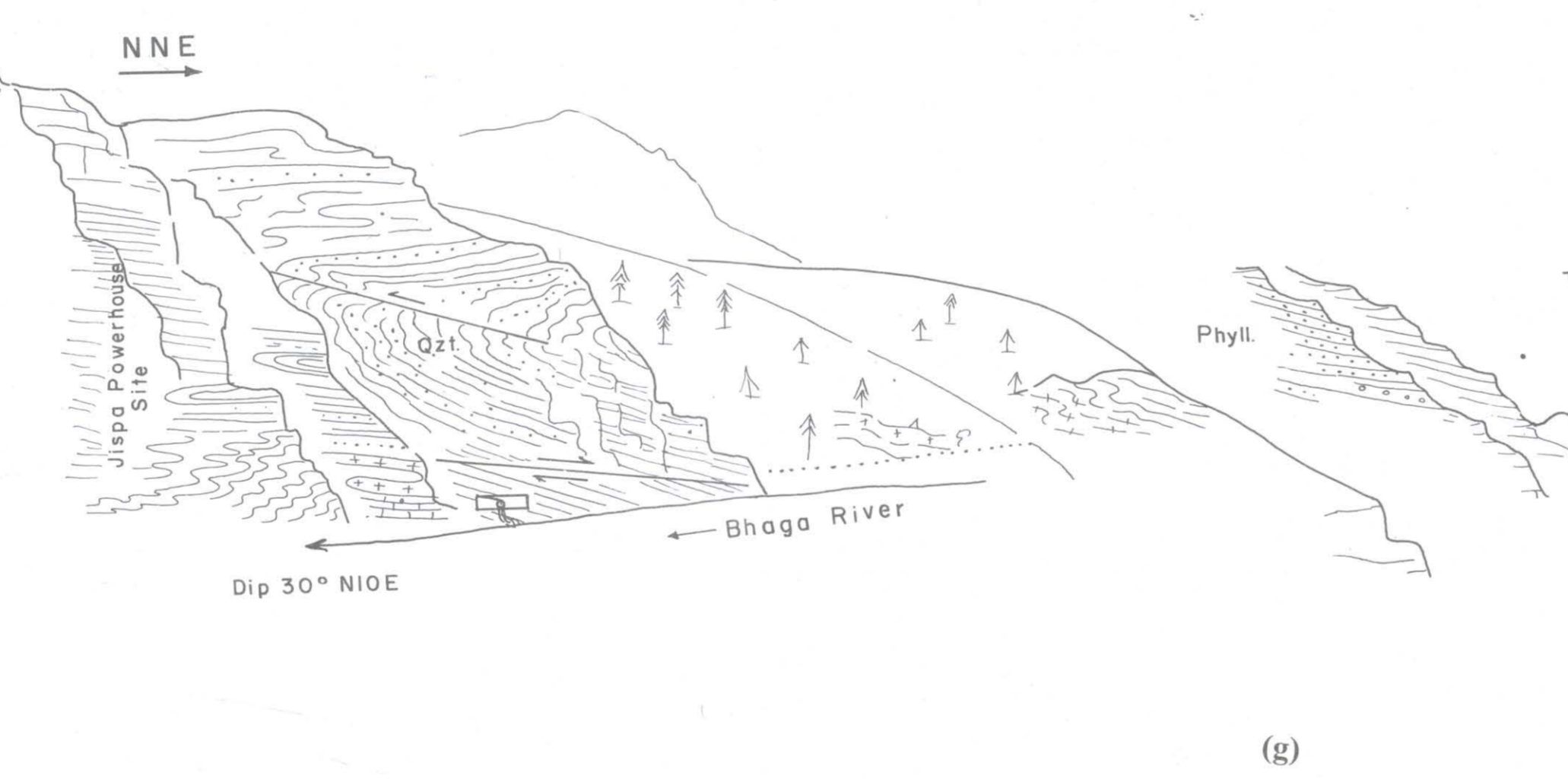
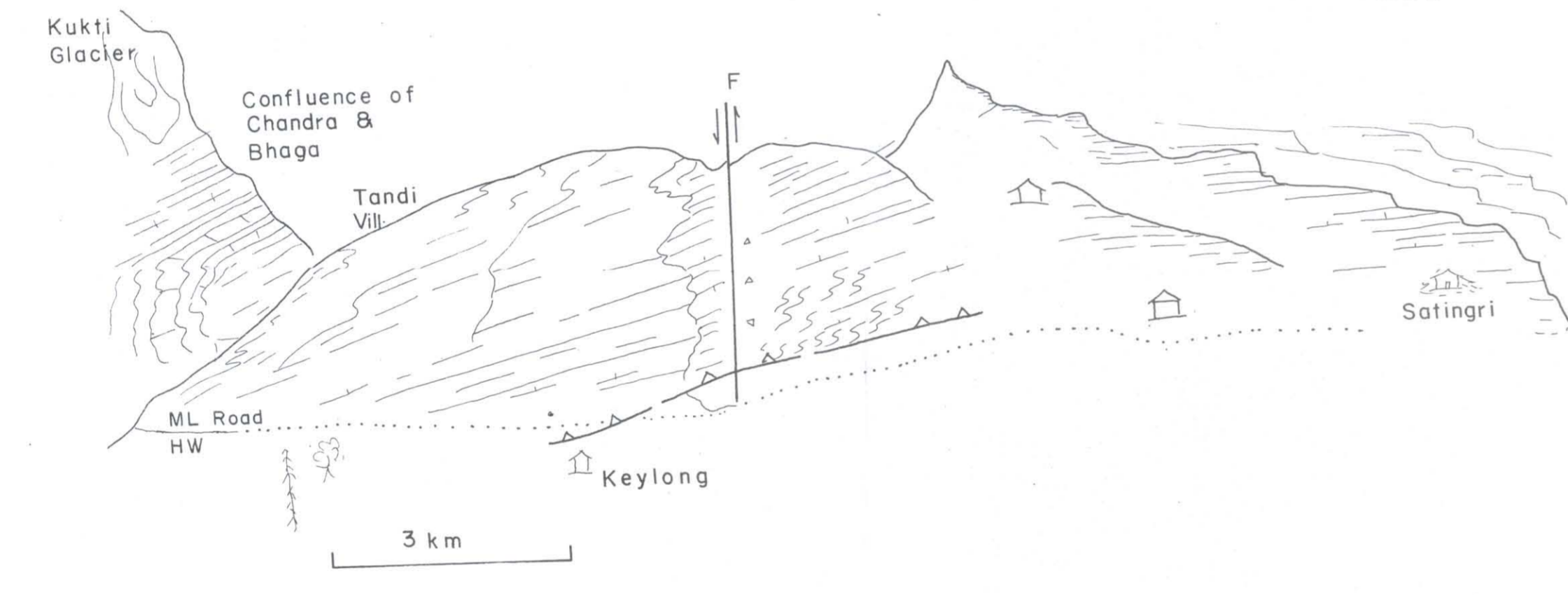
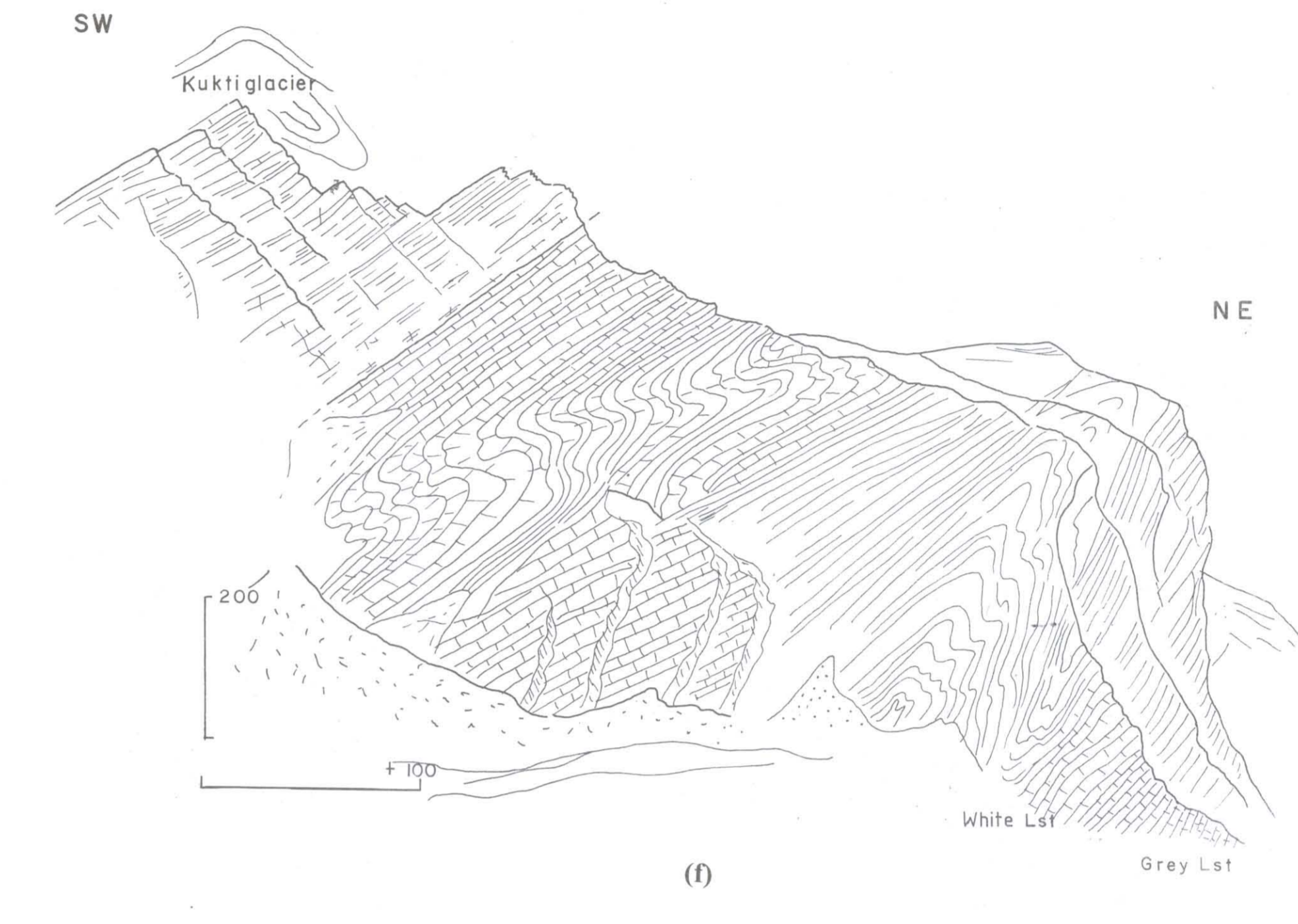
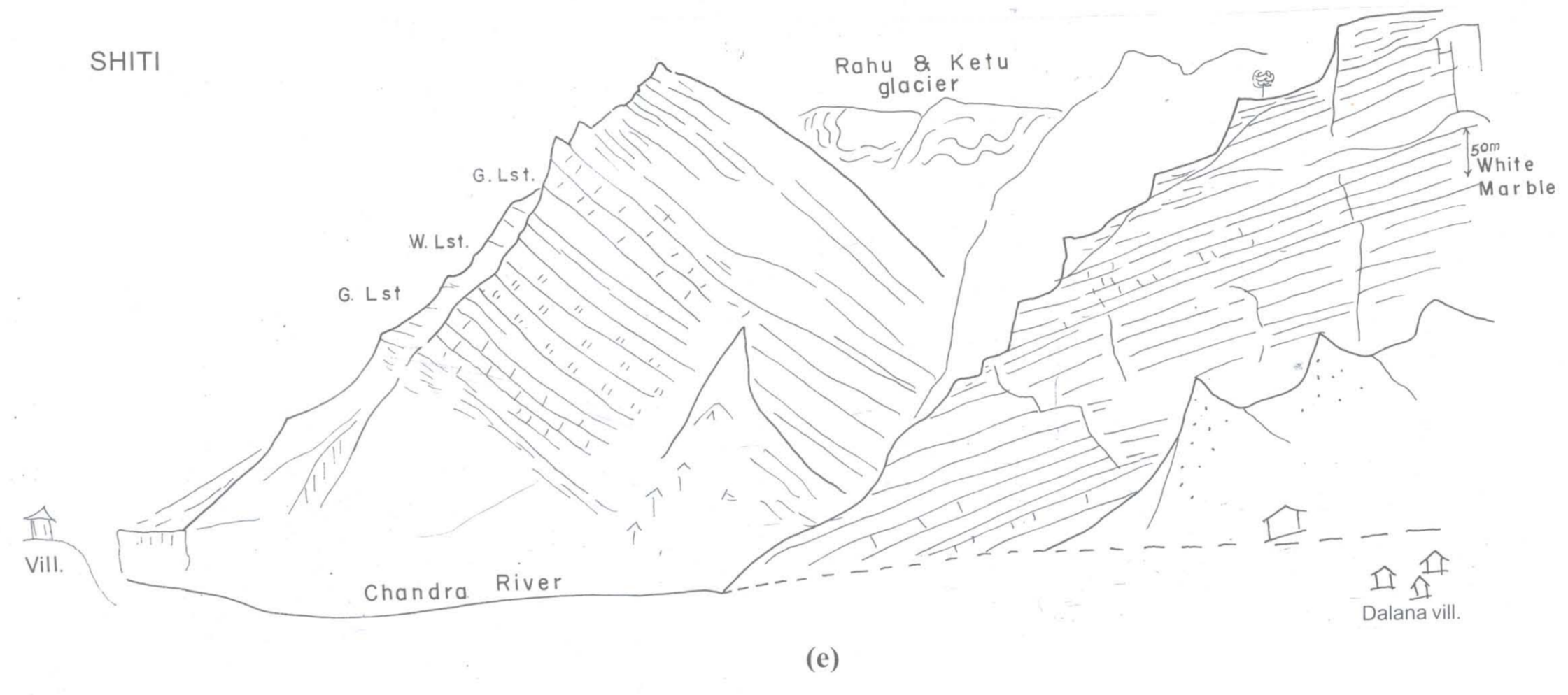
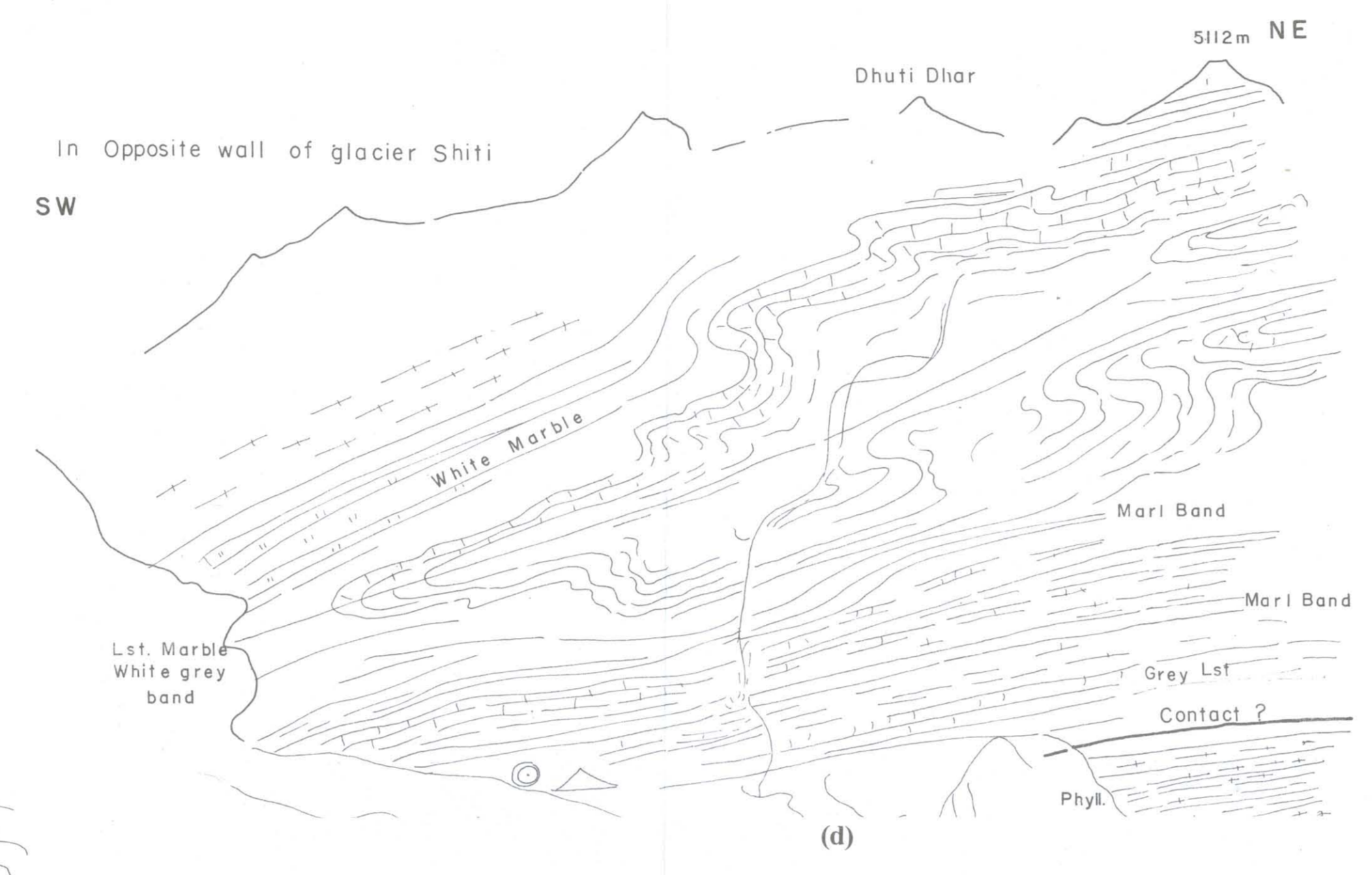
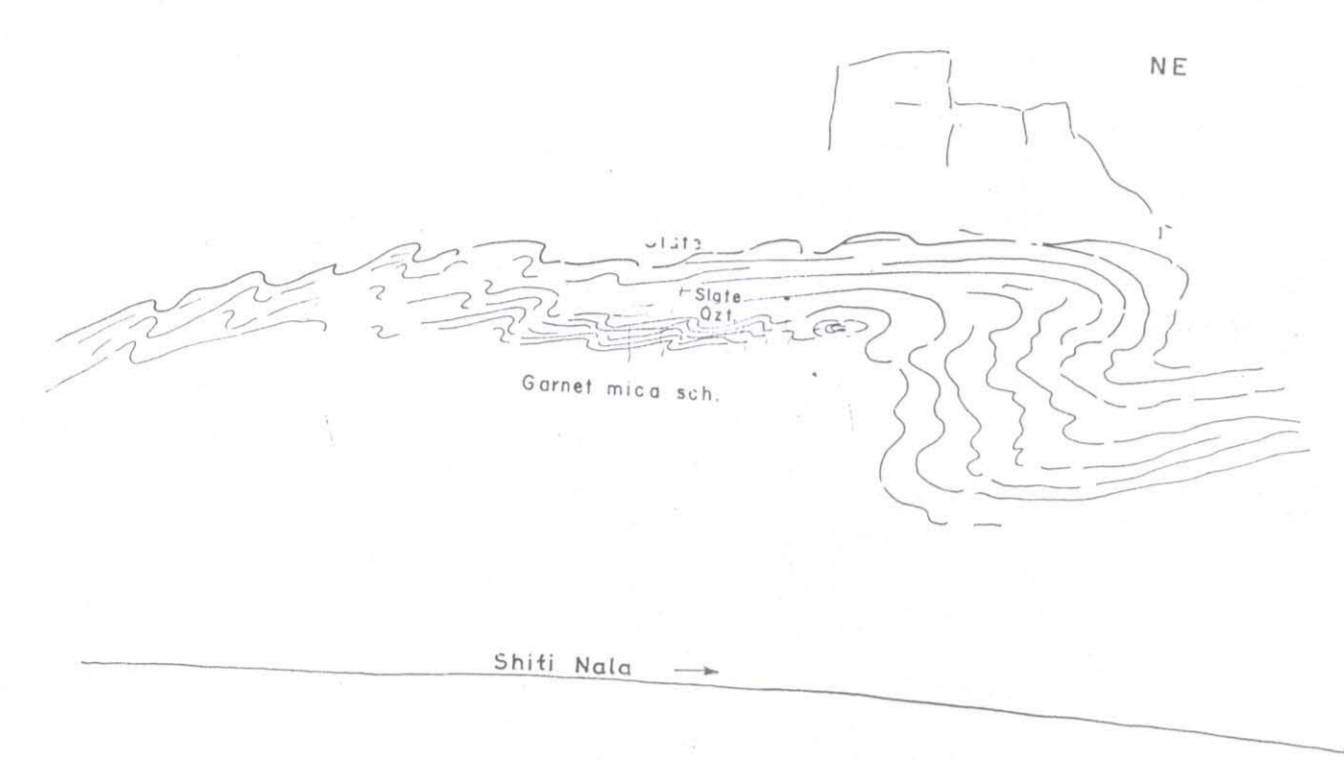
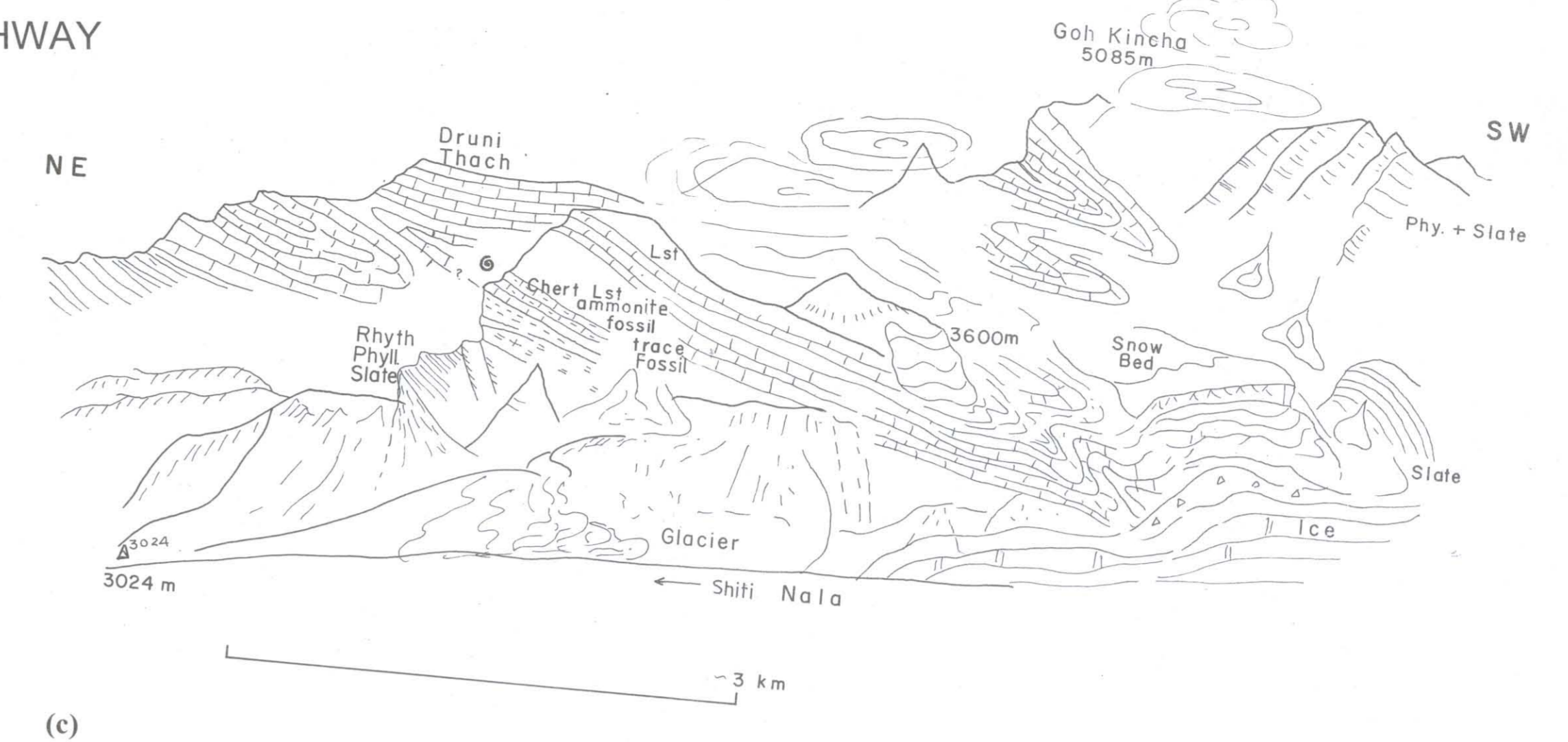
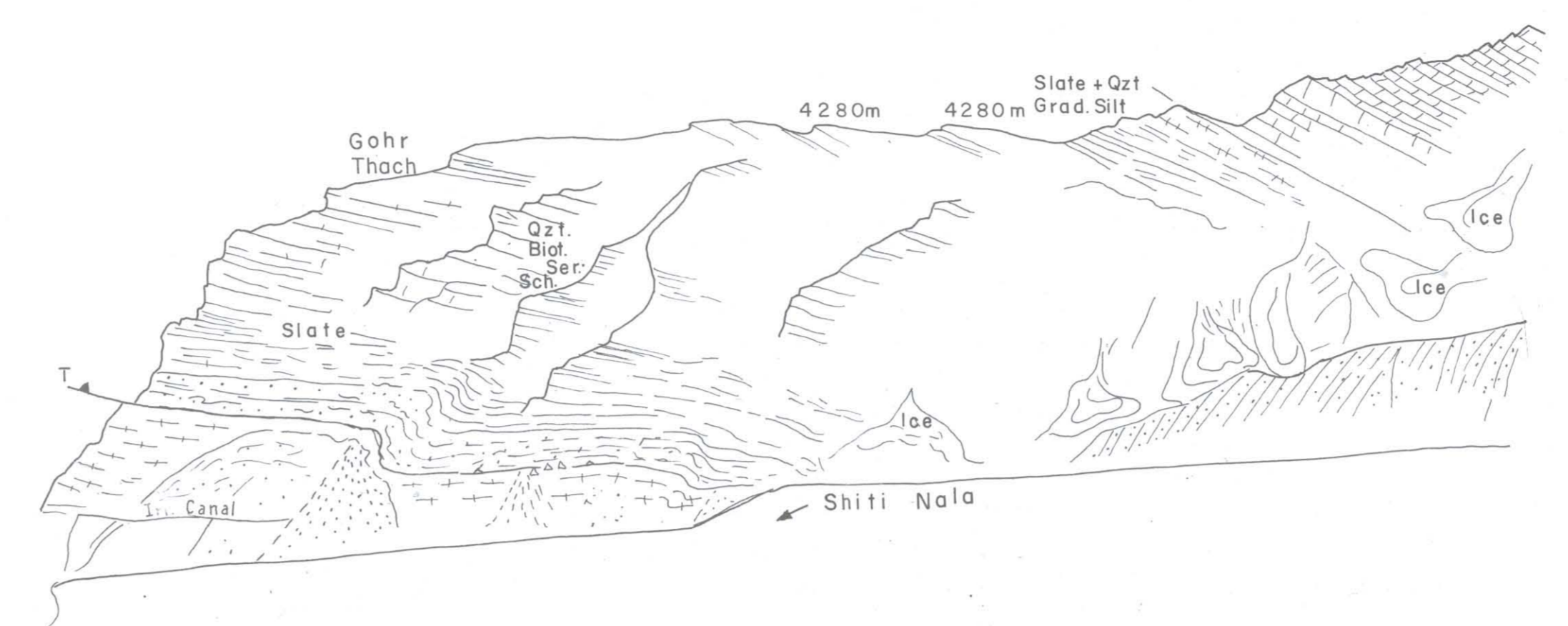
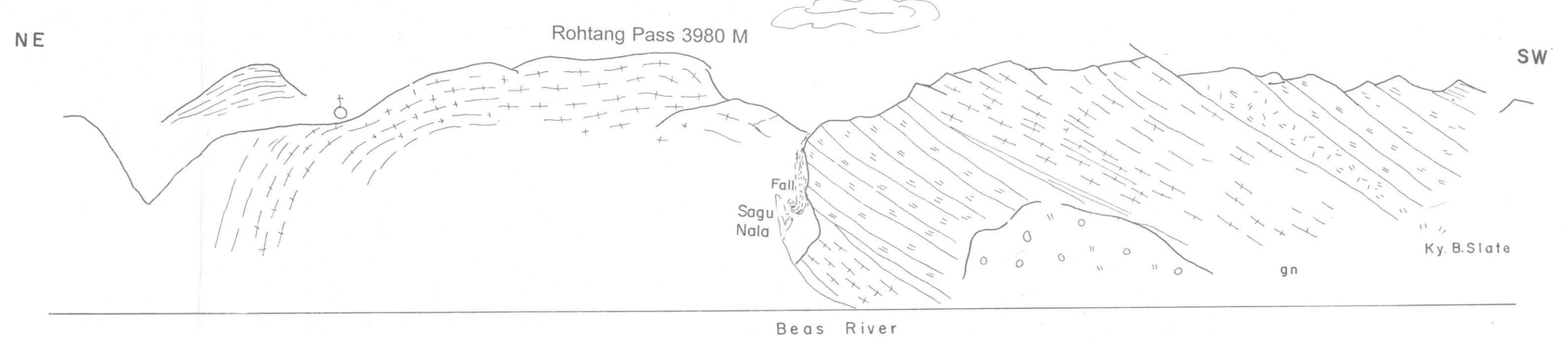
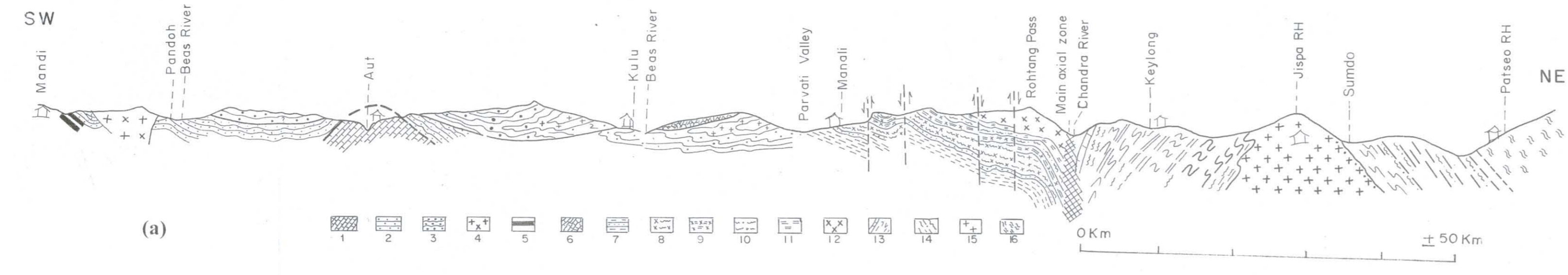
Traverse Thabo-Kaza
Section along Thango - Chhiba - Takpo
2. X. 1985



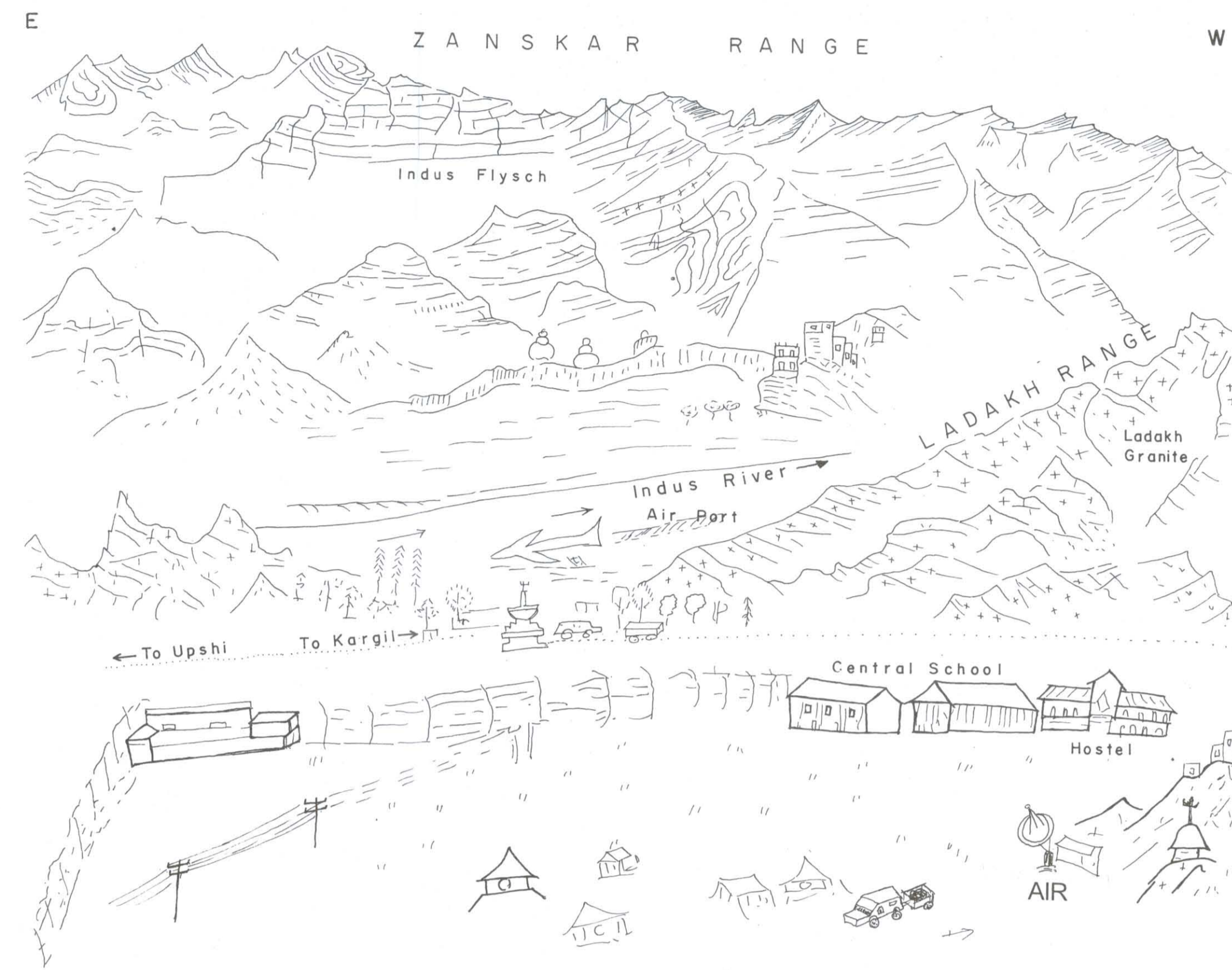
INDEX

- ++++ Granitic Body
- V V V V Basic Rocks
- Quartzite / Sandstone
- Gneiss in general
- Porphyritic Gneiss
- Schist in general
- Zone of Crushing / Tectonization
- Quaternary / Recent Rock Falls
- Sedimentary sequence in general
- Fault / Thrust

Text-figure 5(i) : GEOLOGICAL PROFILE ACROSS MANALI LEH HIGHWAY



Text-figure 5(ii) : GEOLOGICAL PROFILE ACROSS MANALI LEH HIGHWAY

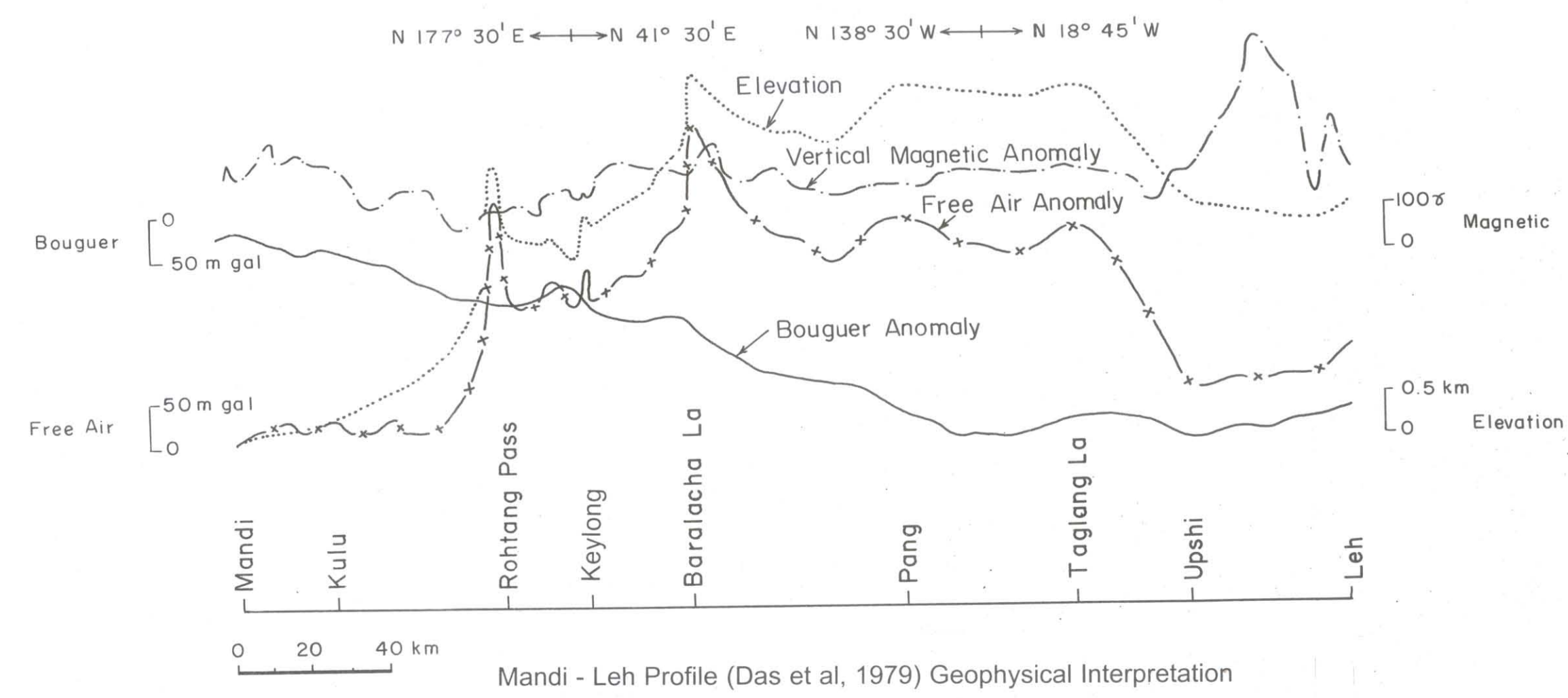


Panoramic view of Leh looking towards South

(p)

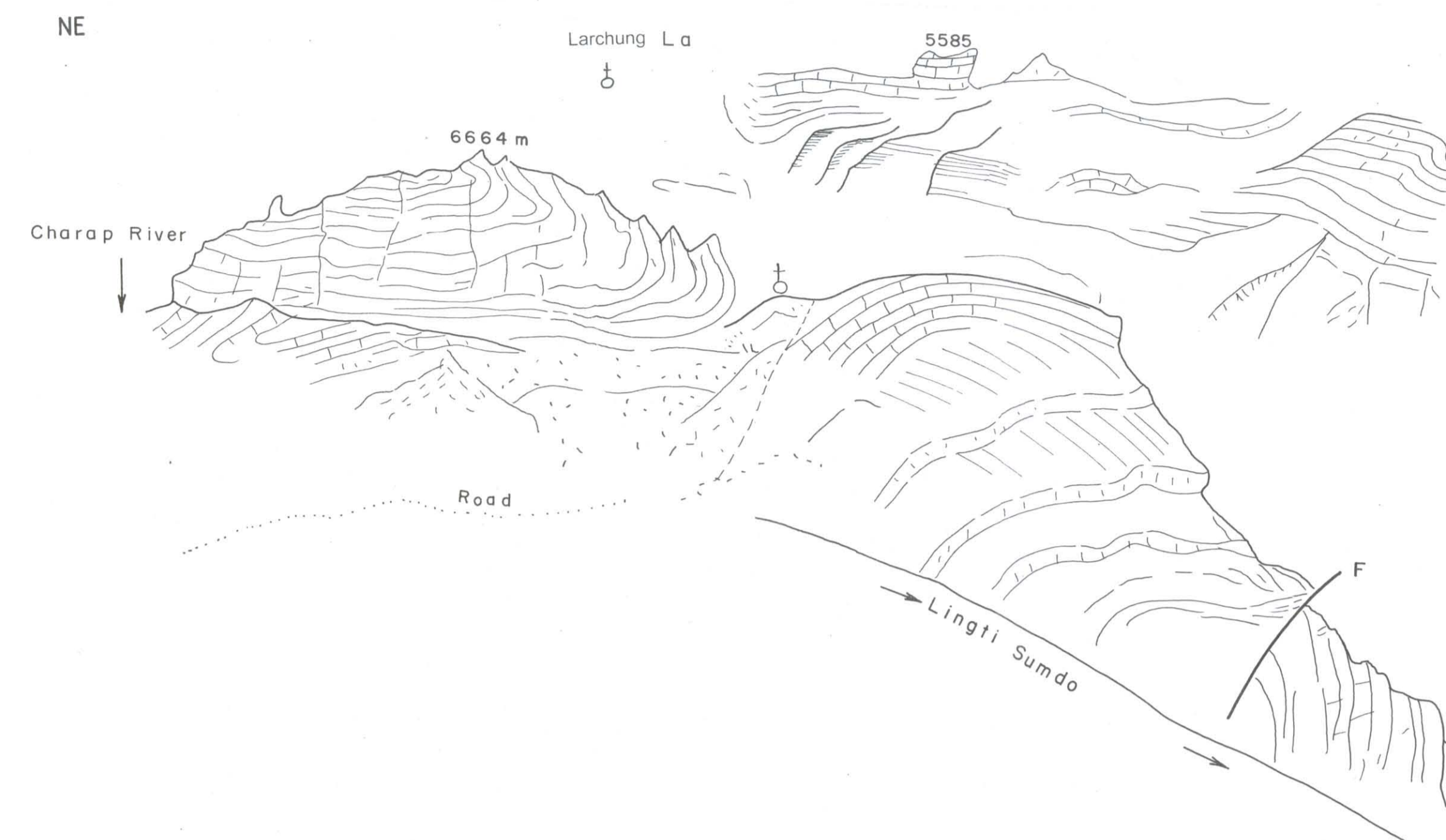


(l)

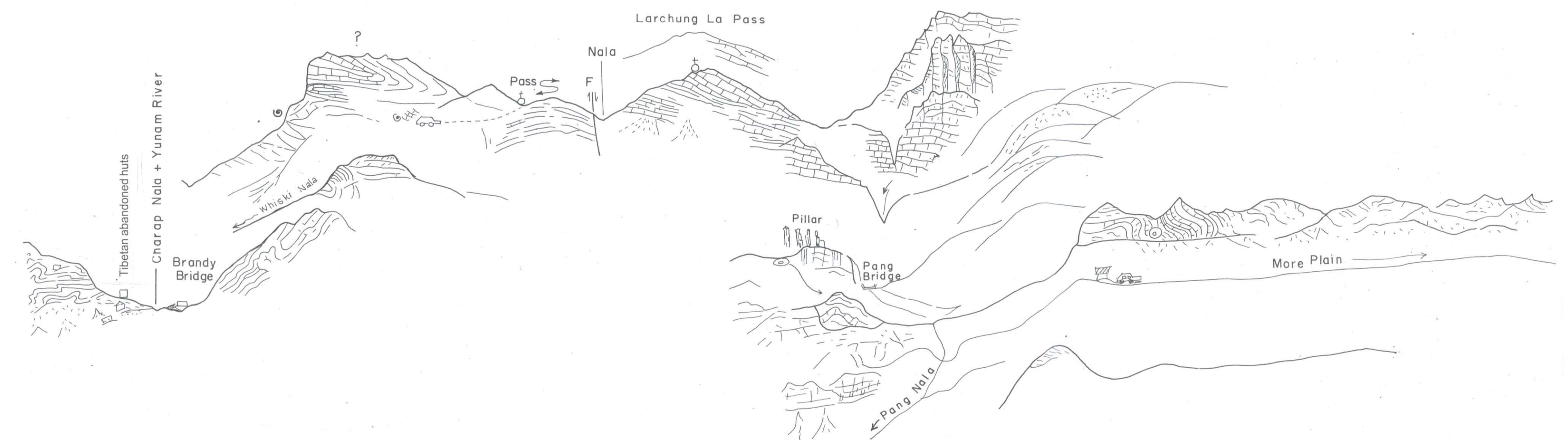


Mandi - Leh Profile (Das et al, 1979) Geophysical Interpretation

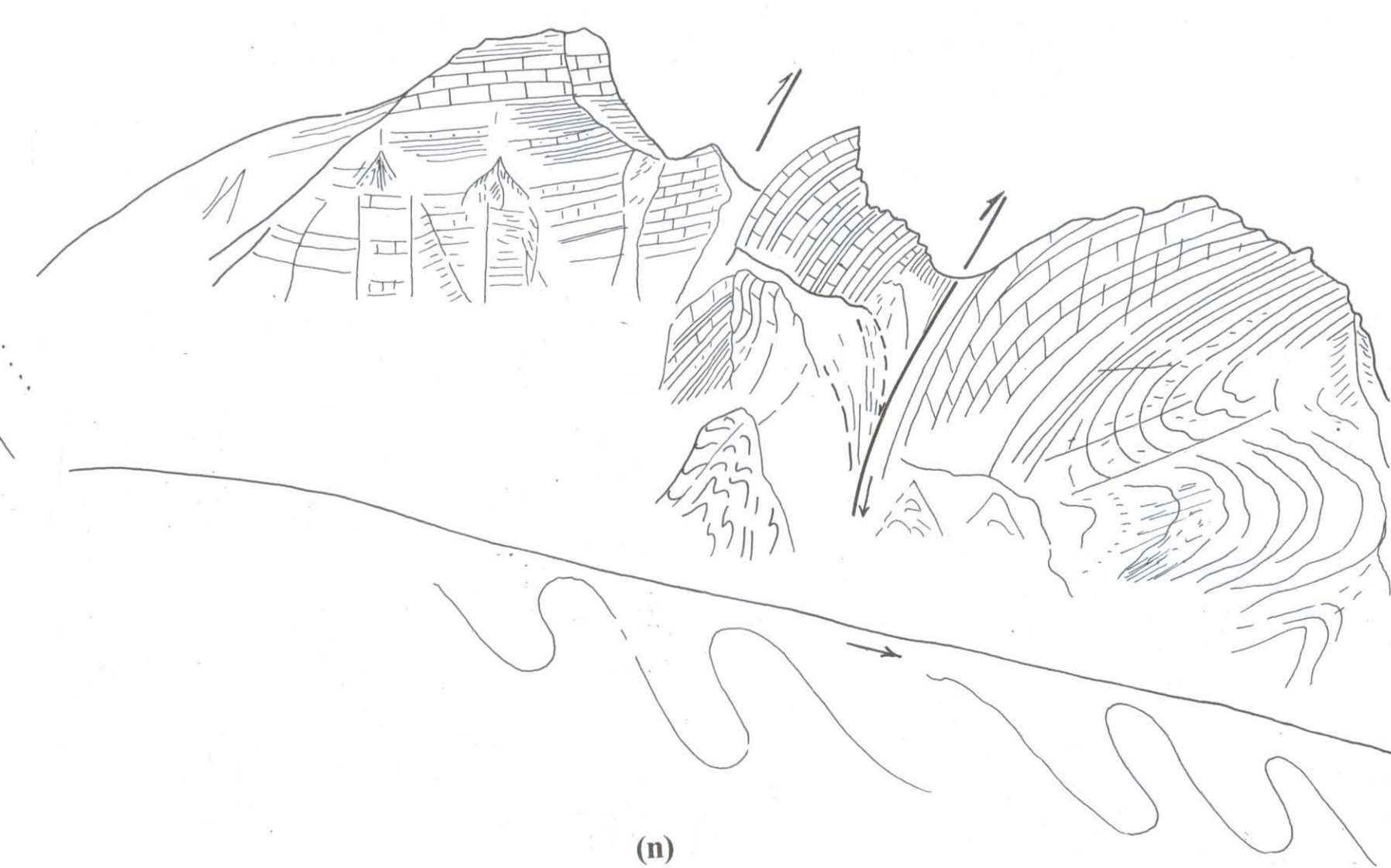
(q)



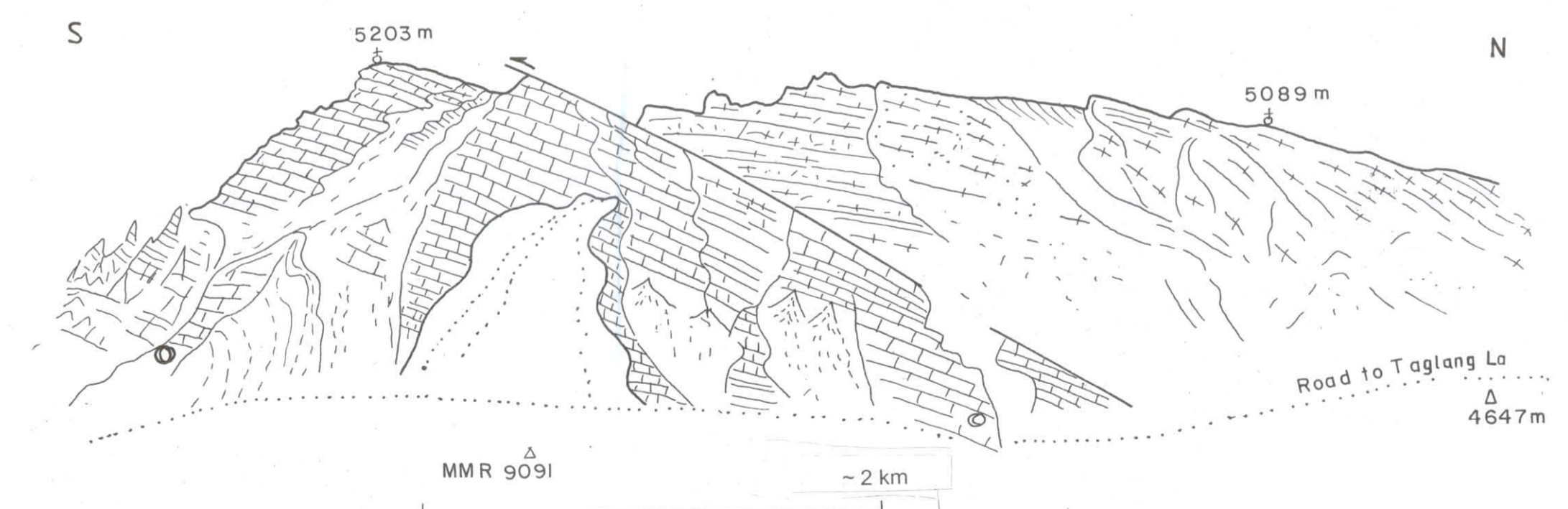
(k)



(m)



(n)



(o)